



*A Travel Information Service  
for New York State*

**Outreach & Information  
Sharing Session**



New York State Department of Transportation

# *Purpose*

- To share with you:
  - Background on 511
  - NYSDOT's Vision for 511 for New York State
  - Plans for a 511 travel information service
  - Recent 511-related activities
- To receive your comments on 511
  - Planning and development
  - Information coordination
  - Operation and participation



## *Vision for 511*

*New York State's 511 Travel Information System will provide useful, high quality, comprehensive, readily available and accessible travel information in a timely manner to its customers.*

- Customers include the traveling public, the commercial sector, and transportation system operators.
- The Goal is to increase travel and transportation satisfaction through:
  - Increased mobility and reliability
  - Enhanced safety and security
  - Environmental sustainability
  - Economic competitiveness



# *Objectives*

- Seek out and use the best information available
- Work to ensure the integration of travel modes
- 511 system will provide consistent and up to date information
- 511 will be “user friendly” and “seamless”
  - Coordination and harmonization of telephone, web offerings, and e-notifications



# *Travel Information*

- Information about the surface transportation systems and services operating in NYS
  - Dynamic
    - Accident / congestion locations; work zones; weather
    - Transit status
  - Static
    - Facility and service info, including contact info
    - Transit schedules and trip planning services
- Offered to help make travel:
  - Safer and more secure
  - More efficient, effective, and productive
  - Flexible (“choices”) and reliable
  - Pleasant (“quality of life”)



# *Background*

- 511 is the number for getting travel info by phone
  - Designated by the FCC in 2000 for use by State DOTs
    - Common nationwide number
    - 32 States with partial or complete statewide coverage
      - Available to 44.4% of population in 2007
      - 65% of population in 2008
  - Interactive voice response (IVR) systems (no live operator)
  - Co-branding other distribution means as 511
    - e.g., travel info websites
- In NY, 511 will be the “brand” for travel information by
  - Telephone, web sites, and e-notifications



# *Background*

- NYSDOT began investigating 511 soon after the FCC designation
  - Technical, institutional, administrative, and legal issues
- Decided in late 2006 to advance 511 for NYS
  - To get started:
    - External contractor to design, implement, and operate
    - Follow the “government pays” business model
    - Complimentary marketing and outreach effort
- Follow the Request for Proposals (RFP) process



# Approach

- NYSDOT wanted one firm or team to:
  - Design, implement, & operate a 511 telephone (IVR) system
  - Build, host and maintain a 511 web site based on existing travel information web applications including:
    - Real-time ‘CARS Google’
    - Travel Information Gateway (TIG)
    - Winter Travel Advisory (WTA)
    - Events with Transportation Impact (ETIP)
    - Trips 1-2-3 applications (including “Transit Planner”)
  - Develop and operate an e-notification system
  - Assist in bringing other travel info sources into 511
- Separate contract for marketing services

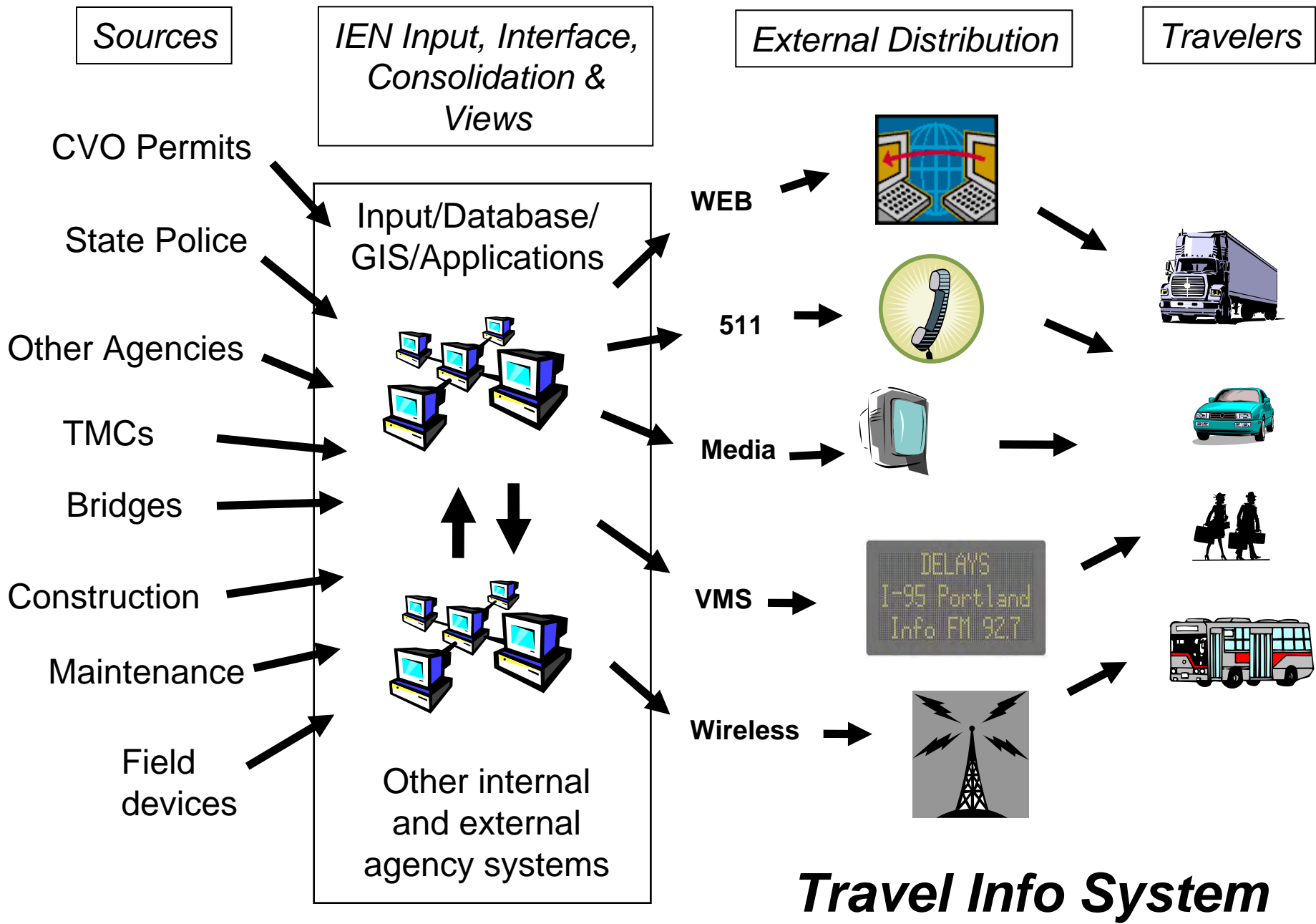




# *Background*

- NYSDOT's RFP for 511 issued in July 2007
  - Six responders
  - Responses evaluated in September
- Telvent Farradyne team the “designated winner”
  - Currently in contract negotiations
  - Under contract by March 2008
  - Experience with TRANSCOM’s ‘Regional Architecture Database’, TRIPS 123, 511 system development and support with other agencies

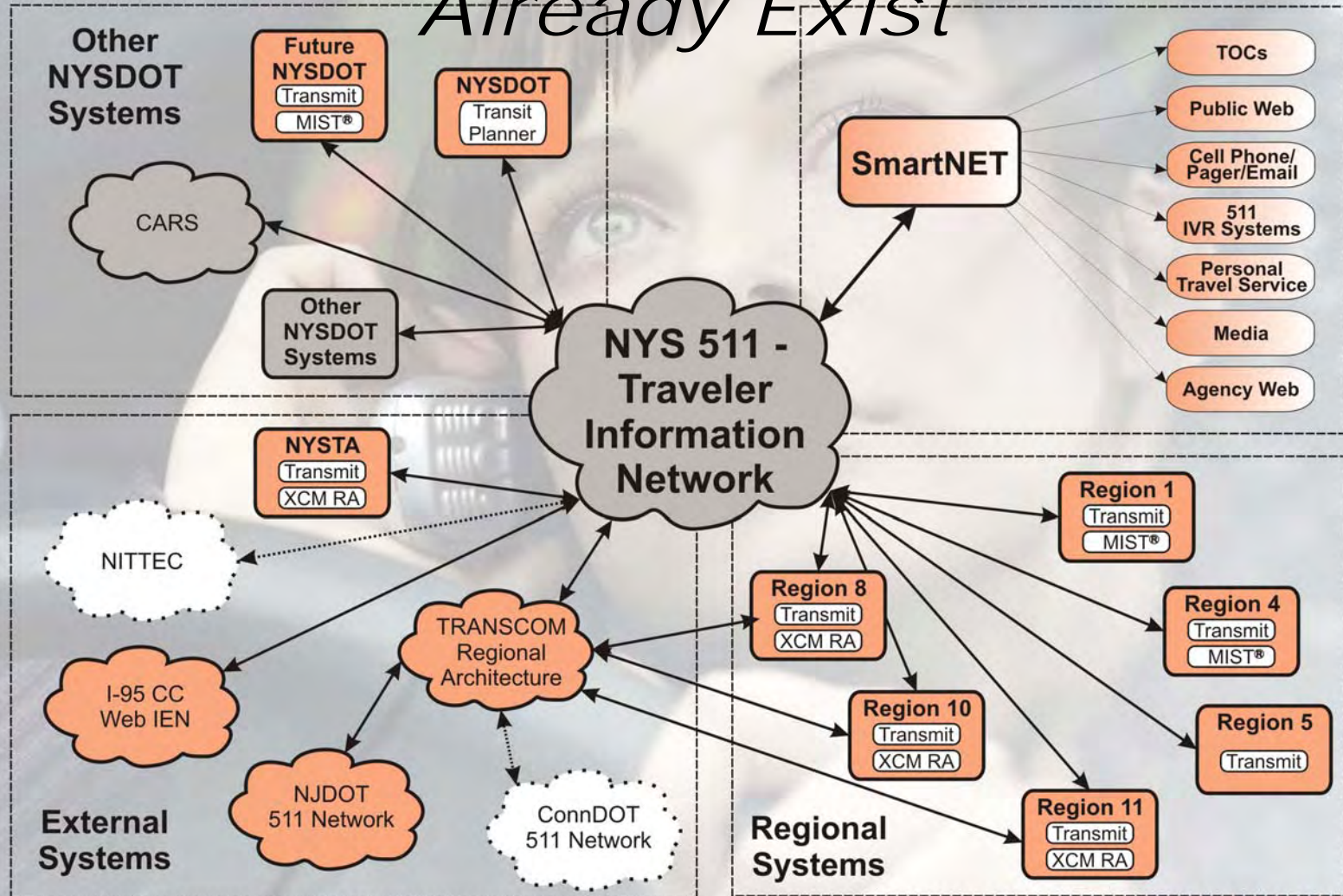




***Travel Info System***

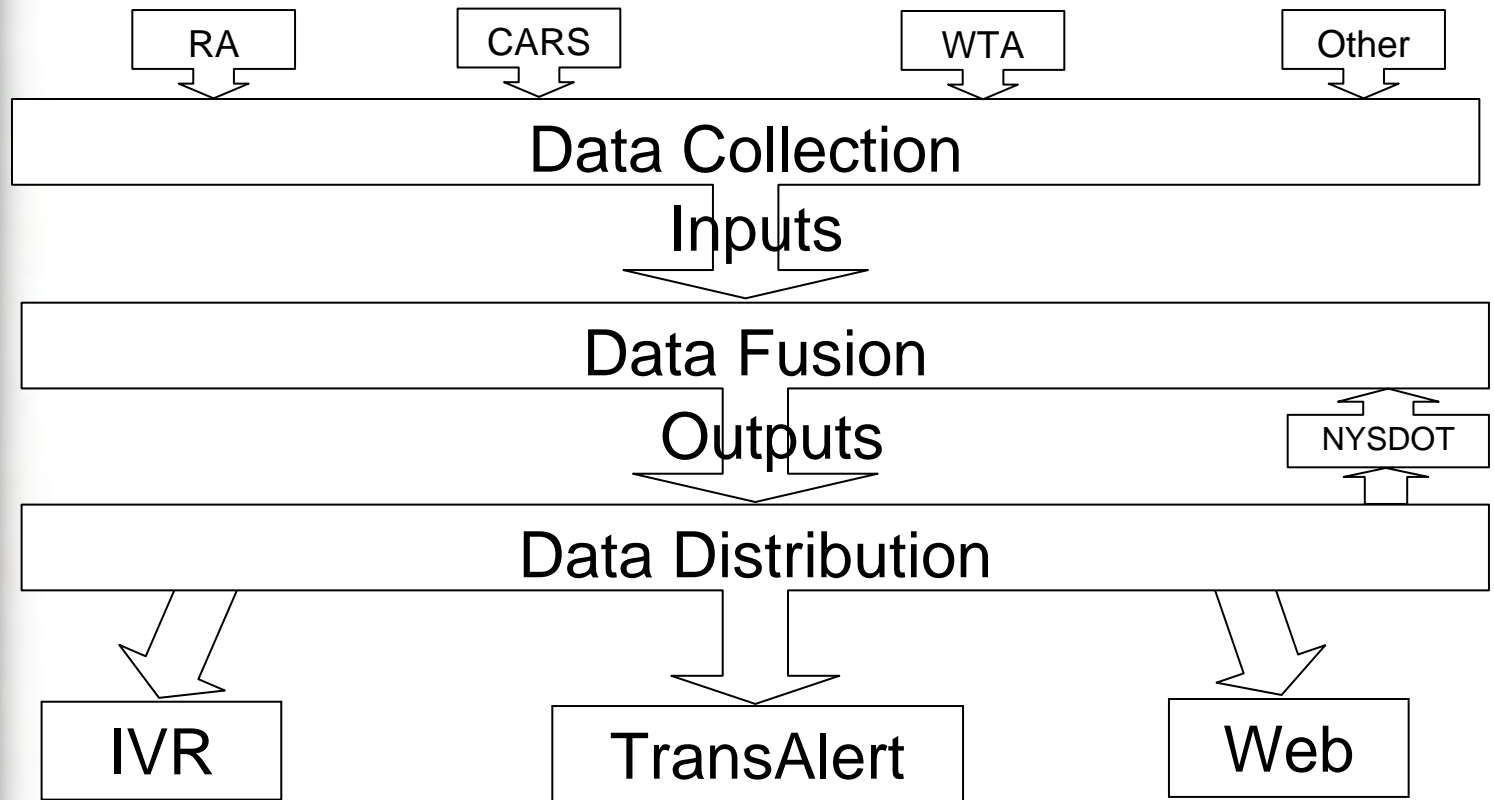
# Interfaces to Many Info Sources

*Already Exist*



Existing  
To Be Developed  
Future Projects

**TELVENT**  
Farradyne

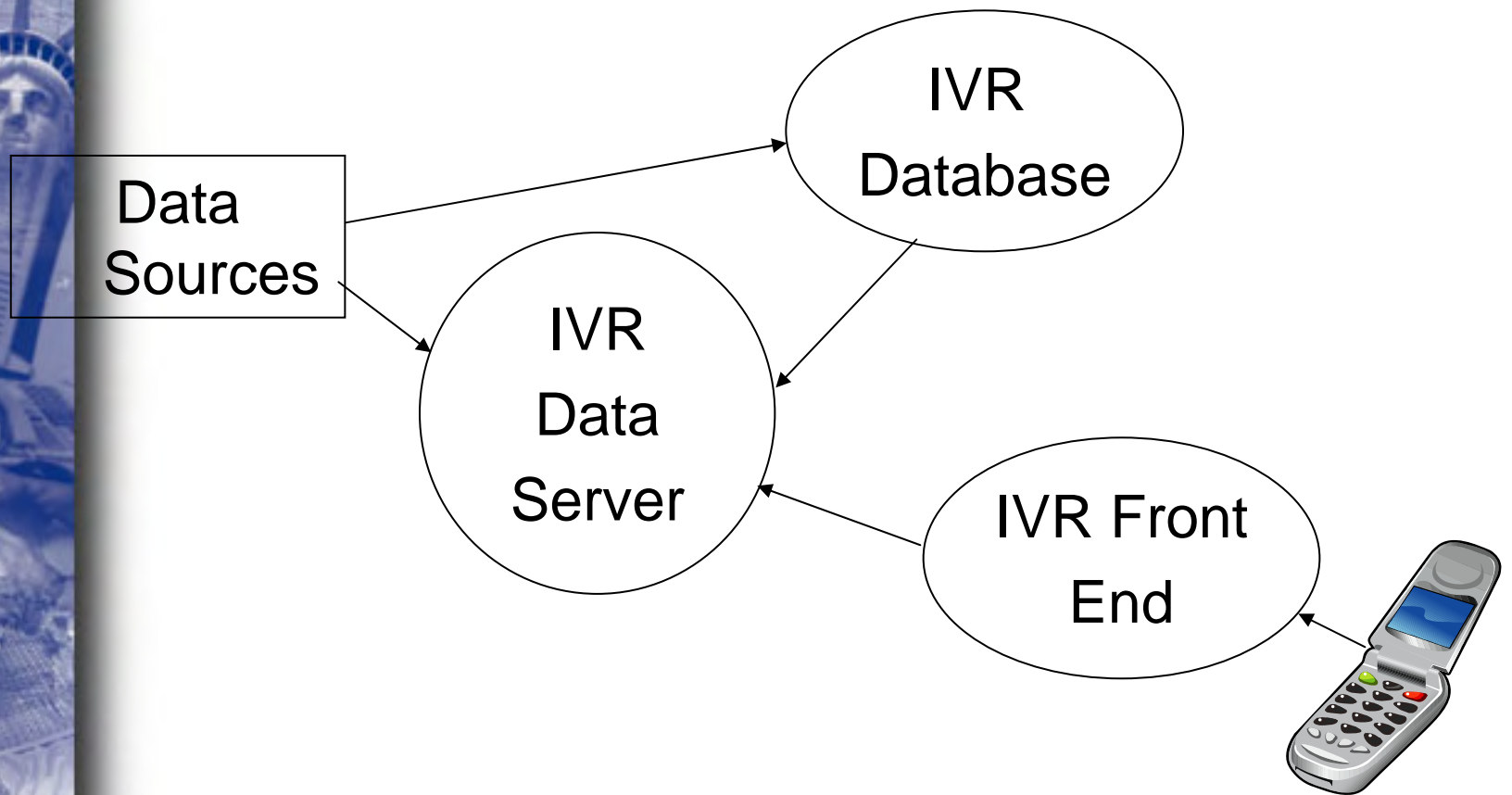




## *IVR Phone System*

- Highly Flexible, Powerful Speech Recognition
- Scalable
- Database Driven IVR-Menu Structure – Each Menu Item Can Be:
  - Prompt
  - Another menu
  - Call transfer
  - Special Function (Driving times, Traffic Conditions)
- Each Menu Item Can Play A Floodgate Message
- Multiple Menu Structures (normal, special event, emergency, etc)
  - Swappable on Demand
- Managed Transfer – Stay On Line Until Connection

# *IVR/Telephony Data Flow*





**NYSDOT 511 - Windows Internet Explorer**

Address bar: <http://74.0.105.131/TF/NYS511/index.asp>

Search:  Google


msn | Search Web | Form Fill | (9) | (3) | Spaces | My MSN

Google | Go | Bookmarks | Popups okay | Check | Settings

NYSDOT 511 | Home | RSS | Print | Page | Tools

# 511NY

Traffic | Transit | Trip Planner | Personal Traveler System | Planned Events | Links | Feedback



ALERTS: Chauncy Street jug-handle to go north of State St. NYC DOT: Operational Activity on Long Island Expressway/I-495 reversible lane Westbound between Mau

TRAFFIC | TRANSIT | TRANSIT PLANNER

Home | Traffic | Transit | Trip Planner | Personal Traveler System | Planned Events | Links | Feedback

Internet 100%



**NYSDOT 511 - Windows Internet Explorer**

Address bar: [http://74.0.105.131/TF/NYS511/traffic\\_main.asp](http://74.0.105.131/TF/NYS511/traffic_main.asp)

Search Web | Form Fill | (9) | (3) | Spaces | My MSN

Google | Go | Bookmarks | Popups okay | Check | Settings

★ NYSDOT 511

# 511NY

Traffic | Transit | Trip Planner | Personal Traveler System | Planned Events | Links | Feedback

Map | Event List | Travel Times

Events for Entire NYSS11 Region displayed. Zoom To: [v]

Map | Satellite | Hybrid

Map Legend

- Incidents
- Special Events
- Construction
- Show Speeds

- Bus Events
- Bridges and Tunnels
- Cameras
- 30-49mph
- >= 50mph
- < 30mph

ALERTS: Northbound exiting at State Street (Perth Amboy) - Exit Ramp to Northbound State Street/Sewaren Avenue (Perth Amboy) will be closed for construction until f

Home | Traffic | Transit | Trip Planner | Personal Traveler System | Planned Events | Links | Feedback

Done | Internet | 100%





**I-495 (Long Island Expressway) At Cross Island Parkway**  
 NYS DOT Wed Sep 13 11:20:53 2006

Traffic closest to camera is traveling westbound  
 Images updated every 30 seconds

**Weather Forecast Albany**

Today	Tomorrow	Friday	Saturday	Sunday	Monday	Tuesday
60% Rain Showers Likely Hi 65 °F	80% Rain Hi 64 °F	30% Chance Rain Showers Hi 70 °F	 Partly Cloudy Hi 77 °F	 Mostly Sunny Hi 77 °F	40% Chance Rain Showers Hi 75 °F	30% Chance Rain Showers Hi 71 °F
70% Rain Showers Likely Lo 56 °F	50% Chance Rain Showers Lo 56 °F	 Partly Cloudy Lo 57 °F	 Partly Cloudy Lo 55 °F	30% Chance Rain Showers Lo 56 °F	40% Chance Rain Showers Lo 55 °F	No data available

Last updated: Wednesday, September 13, 2006 9:25:15 AM

Map data ©2006 TeleAtlas - Terms of Use



**NYS DOT 511 - Windows Internet Explorer**

Address bar: [http://74.0.105.131/TF/NYS511/carrier\\_select.asp?agencyname=MTA+](http://74.0.105.131/TF/NYS511/carrier_select.asp?agencyname=MTA+)

Search Web | Form Fill | (9) | (3) | Spaces | My MSN

Google | Go | Bookmarks | Popups okay | Check | Settings

☆ NYSDOT 511

---

# 511NY

Traffic | Transit | Trip Planner | Personal Traveler System | Planned Events | Links | Feedback

Ferry | Subway | Train | Bus

### MTA Metro-North Railroad Information

**Display Railroad Line or Branch:**

To learn about reported incidents and construction happening along a subway line, use the drop-down list below. Affected subway lines will have a \* next to them.

Select a Line [v]    ✕ Incidents    ⚠ Construction    ☆ Special Events

**Systemwide incident:**  
MTA Metro-North Railroad: Due to earlier steam pipe explosion incident on Lexington Avenue and 41st Street - All entrances and exits into/out of Grand Central Terminal are now OPEN.

ALERTS: There are no service alerts at this time.

Home | Traffic | Transit | Trip Planner | Personal Traveler System | Planned Events | Links | Feedback

Done | Internet | 100%



- Transit Itinerary Planning System
  - NYS DOT / TRANSCOM
  - Database of All Transit Schedules for 29 County NY Metro Area
  - Transit Trip Planner
  - Center-to-Center Interface
    - XML Interface to Any Transit Agency in State
  - 1 Million Page Views per Month



**NYSDOT 511 - Windows Internet Explorer**

Address bar: [http://74.0.105.131/TF/NYS511/Trip\\_Planner/default.asp?tripPlannerSel](http://74.0.105.131/TF/NYS511/Trip_Planner/default.asp?tripPlannerSel)

Search Web | Form Fill | (9) | (3) | Spaces | My MSN

Google | Go | Bookmarks | Popups okay | Check | Settings

★ NYSDOT 511

---

# 511NY

Traffic | Transit | **Trip Planner** | Personal Traveler System | Planned Events | Links | Feedback

Albany | NY/NJ/CT Metro

### Origin

\*Address, Intersection, or Landmark:  Day:

Or select from Recent

City:  State:  Zip:  Time: Leave After   AM  PM

Consider Park-N-Rides in Itinerary

### Destination

\*Address, Intersection, or Landmark:

Or select from Recent

City:  State:  Zip:  Special Needs:

Itinerary:  Select:  Carrier:

Click on map to select Origin and/or Destination Plan your trip ▶

Map | Satellite | Hybrid

Map data ©2007 Tele Atlas

POWERED BY Google

Internet 100%



**NYSDOT 511 - Windows Internet Explorer**

http://74.0.105.131/TF/NYS511/Trip\_Planner/results.asp

msn Search Web Form Fill (9) (3) Spaces My MSN

Google Go Bookmarks Popups okay Check Settings

NYSDOT 511

# 511NY

Traffic Transit **Trip Planner** Personal Traveler System Planned Events Links Feedback

Albany NY/NJ/CT Metro

Trip Summary | Next Best Itinerary | Revise Trip | Return Trip | Onward Trip | New Trip

Departing: 7:00 PM on Tuesday, October 16, 2007  
From: 279 TROY RD

Total Trip Time: 0:25  
To: 34 HAMILTON ST

[Rideshare Options for this Trip?](#)

Step	Trip Details	Board Line:	Carrier:	Step Time:	Map
1	<b>Depart at:</b> 7:00 pm <b>Go To:</b> 279 Troy <b>Board:</b> Captial District T.A Bus #14/Downtown Albany <b>Arrive at:</b> 34 Hamilton St at 7:25 pm	14/Downtown Albany	No Image Available	0:25	Walking Map

Trip from 279 Troy Rd to 34 Hamilton St departing at 7:00 PM on Tuesday, October 16, 2007. Total trip time: 0:25

[Print Itinerary](#)

ALERTS: Hoyt-Schermerhorn Street Station, Friday July 6th thru Friday July 27th, Tuesday/Wednesday/Thursday/Friday, 12:01 AM thru 5:00 AM MTA NYC Transit S

Home | Traffic | Transit | Trip Planner | Personal Traveler System | Planned Events | Links | Feedback

Done Internet 100%



**NYSDOT 511 - Windows Internet Explorer**

http://74.0.105.131/TF/NYS511/plannedEvents.asp

msn Search Web Form Fill (9) (3) Spaces My MSN

Google Go Bookmarks Popups okay Check AutoLink Settings

NYSDOT 511

# 511NY

Traffic Transit Trip Planner Personal Traveler System **Planned Events** Links Feedback

Upcoming Events Transit Events **Traffic Events**

Select Region: New York  
All New York  
Long Island  
Orange County

Select Dates: This week Dates from: 10/18/2007 to: 10/23/2007

Sort Options Date

- NYSDOT - Region 11 - Construction Bronx River Parkway Exit 9 - Gun Hill Road From 10/16/2006 to 12/31/2007
- NYSDOT - Region 11 - Construction Brooklyn Queens Expressway/I-278 ramp from Exit 37 - Broadway/Roosevelt Avenue From 10/18/2006 to 10/18/2007
- NYSDOT - Region 11 - Construction Brooklyn Queens Expressway/I-278 ramp from Exit 37 - Broadway/Roosevelt Avenue From 10/18/2006 to 10/18/2007
- NYSDOT - Region 11 - Construction Major Deegan Expressway/I-87 between Exit 12 - Mosholu Parkway and Exit 11 - Van Cortlandt Park South/West Gun Hill Road From 12/11/2006 to 12/31/2008
- NYSDOT - Region 11 - Construction Gowanus Expressway/I-278 between BQE/BBT Merge (Brooklyn and 57th Street) From 12/11/2006 to 11/30/2007
- NYSDOT - Region 11 - Construction West 181st Street entering at Henry Hudson Parkway (Manhattan) From 12/22/2006 to 12/22/2007

Displaying 1 - 7 of 62 events

Map Satellite Hybrid

Special Events Construction

ALERTS: MTA Bridges & Tunnels: Operational Activity on Queens Midtown Tunnel Both Directions (Manhattan/Queens Bound) placarded vehicles and tanker trucks ban

Home Traffic Transit Trip Planner Personal Traveler System Planned Events Links Feedback

Internet 100%

# Schedule

- Award contract by **March '08**
  - After negotiations; AG & OSC reviews
- Beta version of system implemented in **Aug '08**
  - Conduct user acceptance testing
  - Controlled test environment
  - Limited number of stakeholders and customers
- “Soft” roll-out of branded 511 service by **Oct '08**
- 511 v. 1.0 available by **November '08**
  - 2008 ITS World Congress in NYC
  - Focus on metro NYC first
  - Followed by the rest of the state



## *Eye to the Future*

- Explore and pursue opportunities
  - Promote state and regional ‘travel and tourism’
  - Advanced custom services such as ‘My 511’
  - Route planning tools
  - Map and video based distribution of travel info to mobile devices
  - Premium services to defray operating costs







## *Outreach to Stakeholders*

- Organizations providing transportation systems and services in/for New York State
  - Possess information about their systems and services they want to share with the public
    - Roadway, transit, tourism, enforcement/first-responder, rail, aviation

### *Partners in Information*





# *Outreach to Stakeholders*

- The Public
  - *Private travelers; people and goods movers*
  - Seeking and evaluating the public's input on NYSDOT travel info websites
    - Content and presentation
- “Neighbors”
  - Coordination
    - Technical, content, ease-of-use
  - Share lessons-learned
  - Wish to build on existing relationships and forge new ones
    - I-95 Corridor Coalition, TRANSCOM, NITTEC



# *Constraints & Risks*

- NYSDOT can do only what is contractually permitted by law
- ITS World Congress 2008 deadline
- Limited availability of resources
  - Staffing
  - Funding
- Timely development of database interfaces
- Institutional issues
- Commitment by other transportation operators



# *Regional Issues*

- Neighboring States
  - Properly directing calls
    - Cell phone calls
    - Transferring / redirecting calls
  - Access to databases and information
  - Commonality of tools
    - Telephone menus
    - Mapping symbols
    - Terminology
    - Adherence to standards
  - Assistance and sharing lessons-learned



# *Other Issues*

- Funding
- Resources
  - NYSDOT staff to provide oversight to 511 program
    - Directing contractor staff
    - Administrative authority over 511
  - Data providers (NYSDOT and others)
    - Oversee data function
    - Availability and timeliness of data
    - Consistent data QA/QC
- Coordination of marketing plans
  - Support from agency and industry partners for public outreach

*Are we missing anything?*





*Questions  
and Answers*





***NYSDOT thanks you  
for your support!***

