

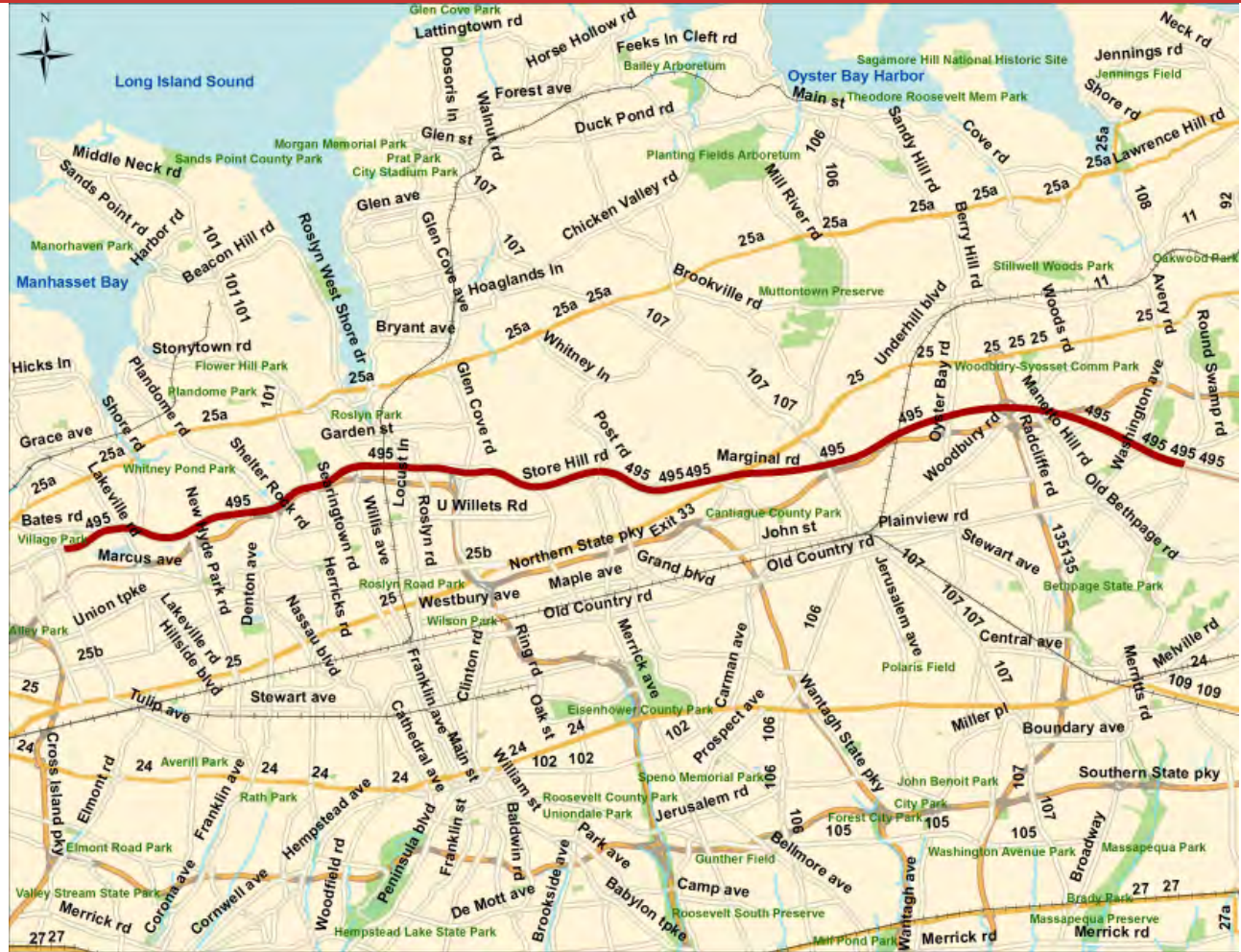
NASSAU

Coridors
Vehicle Speed Data

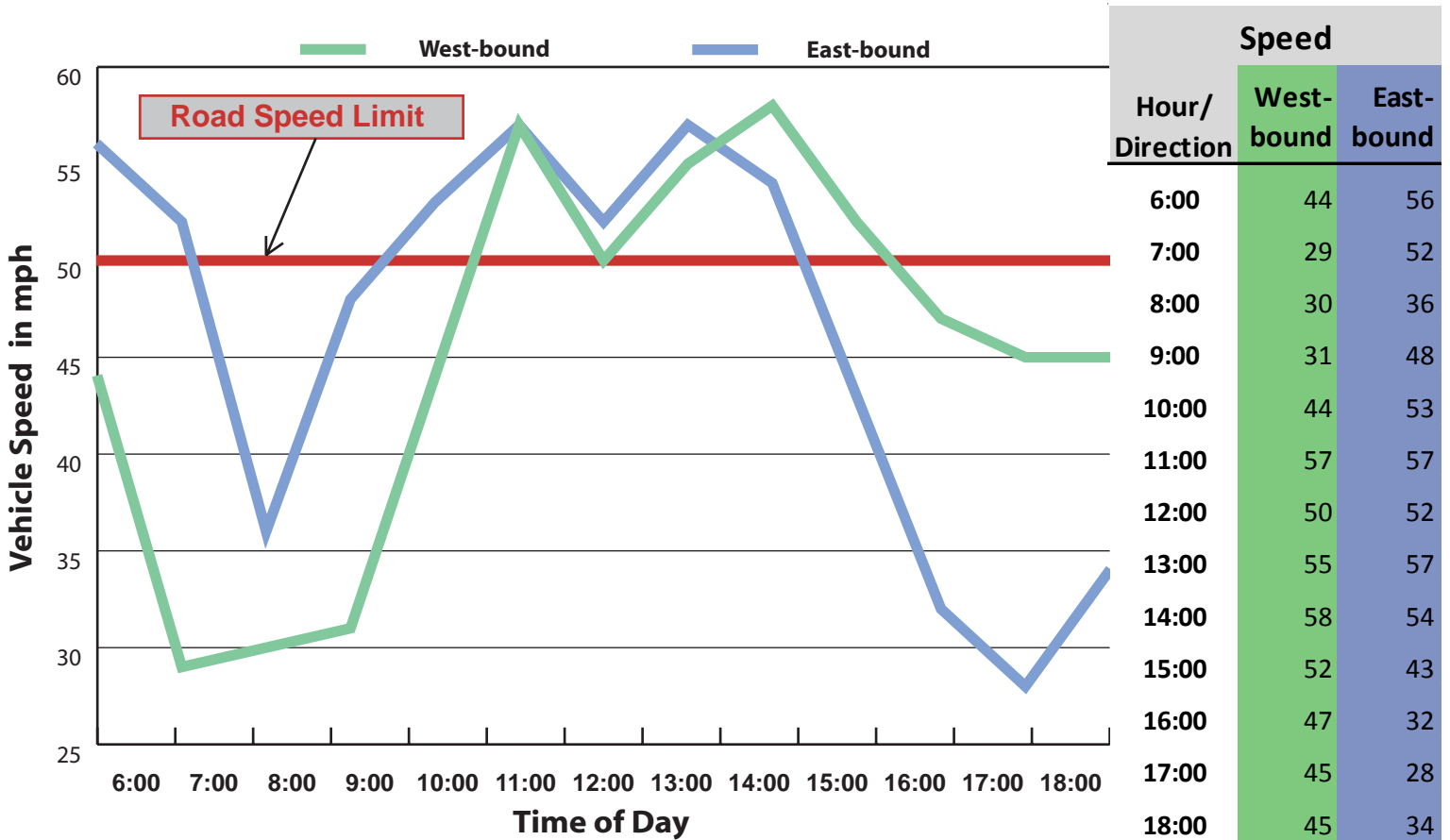
2011

This page is intentionally left blank

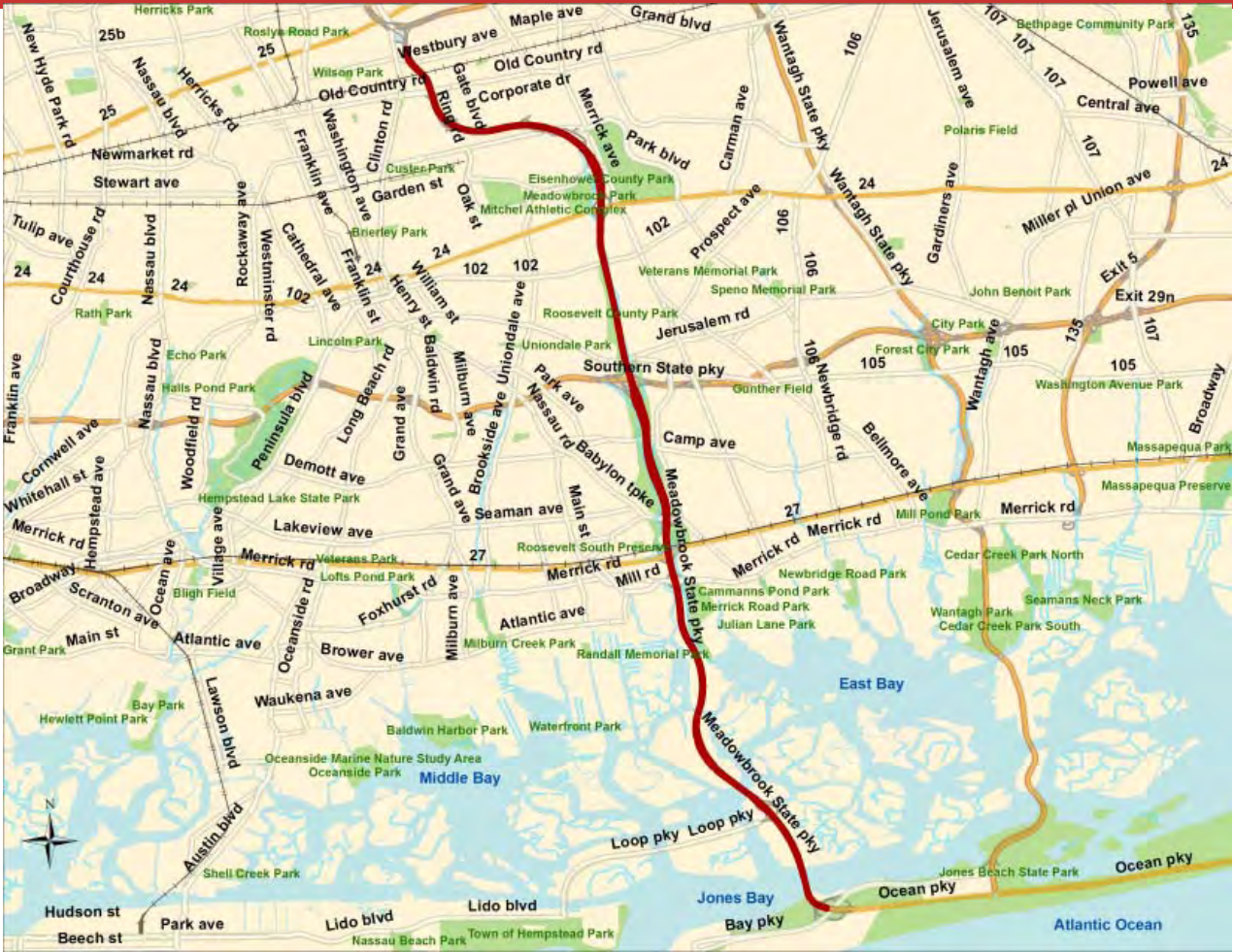
Long Island Expressway



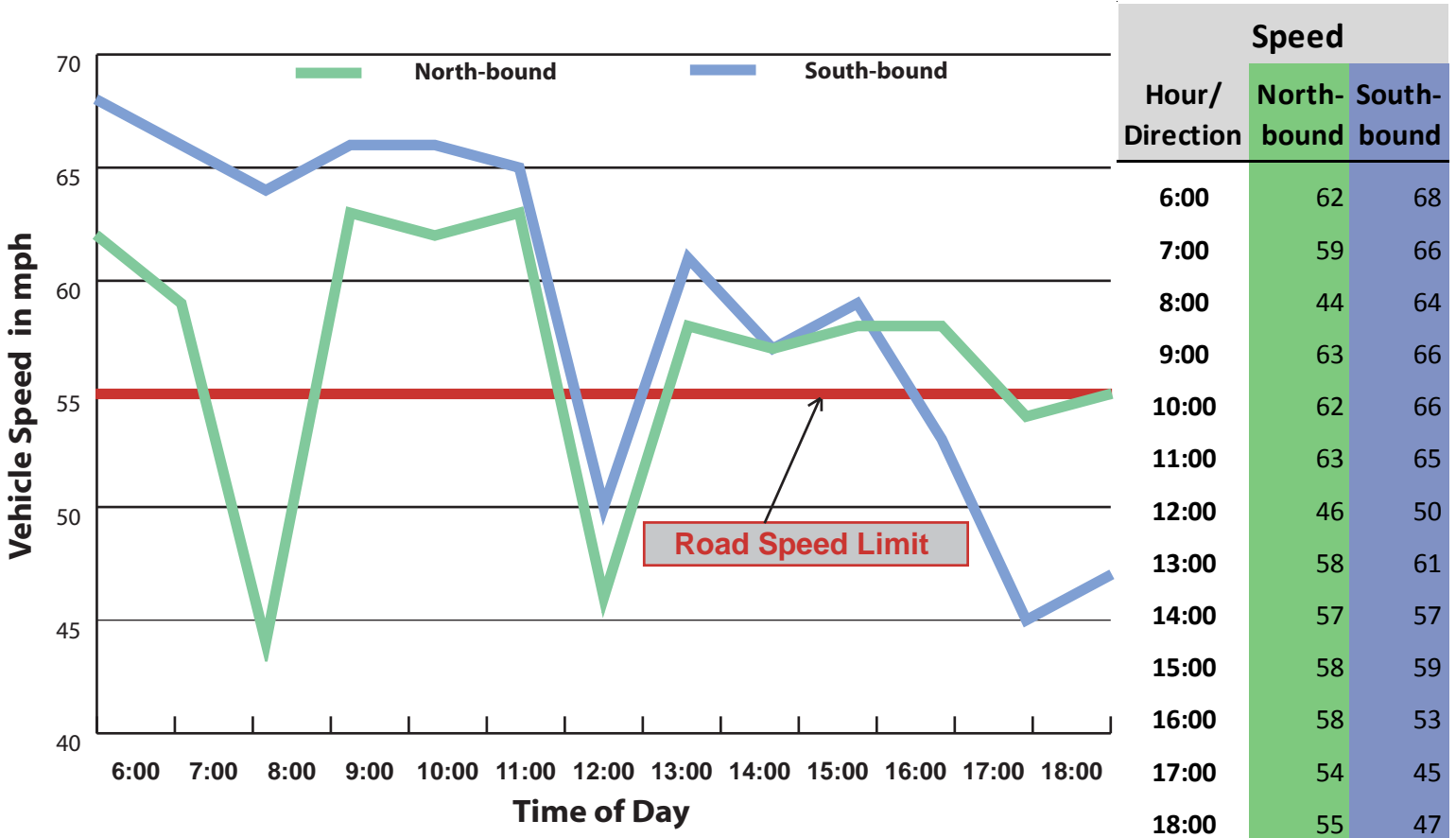
F-1



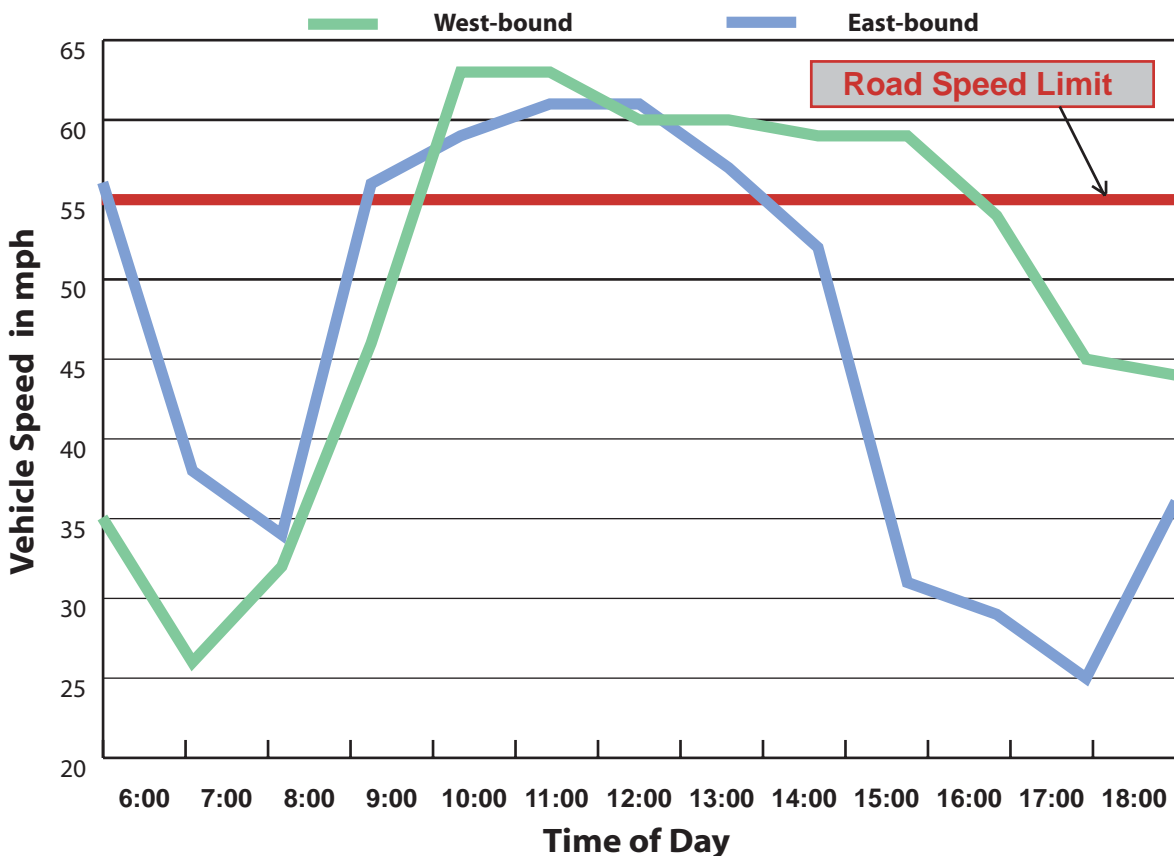
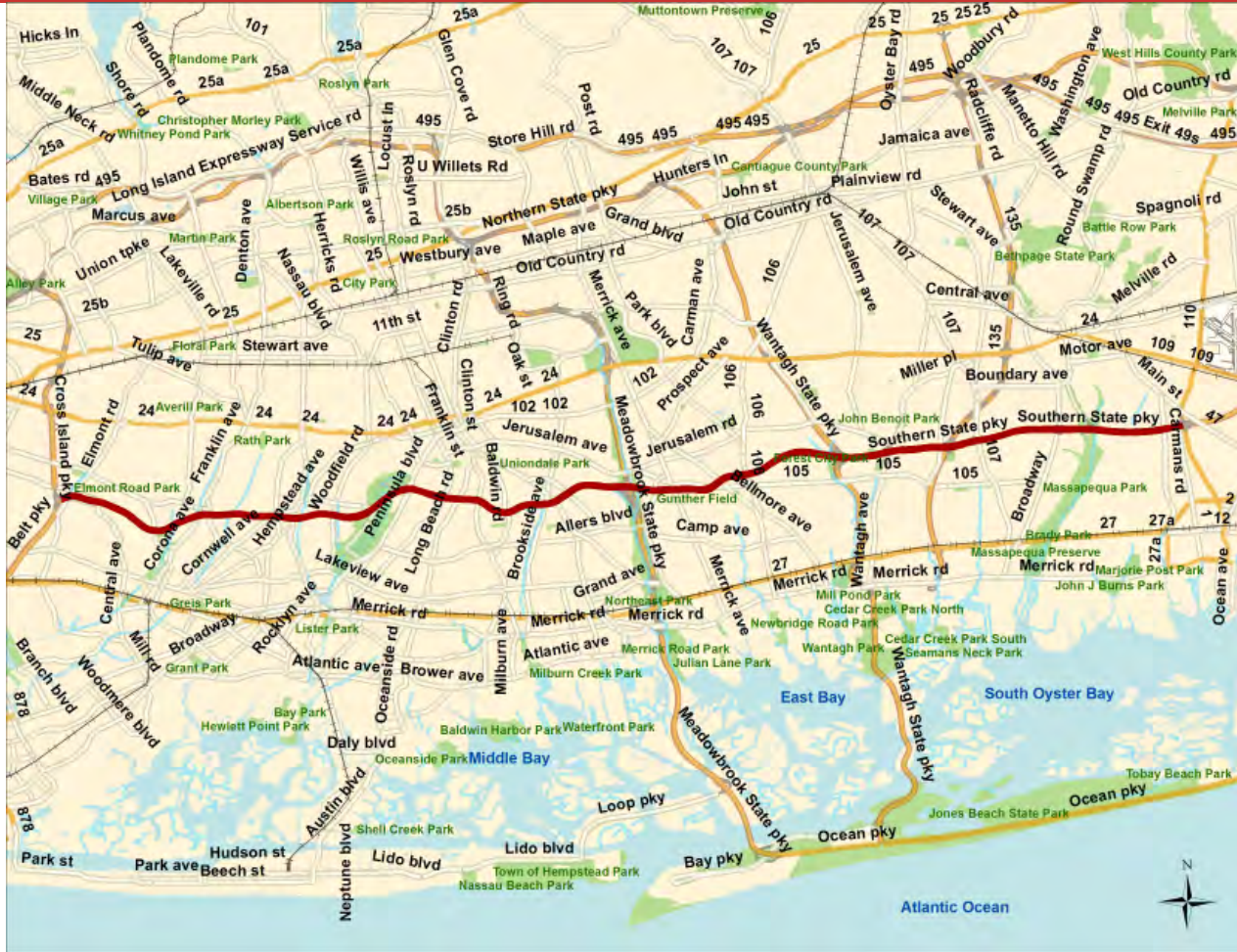
Meadowbrook State Pkwy



F-2

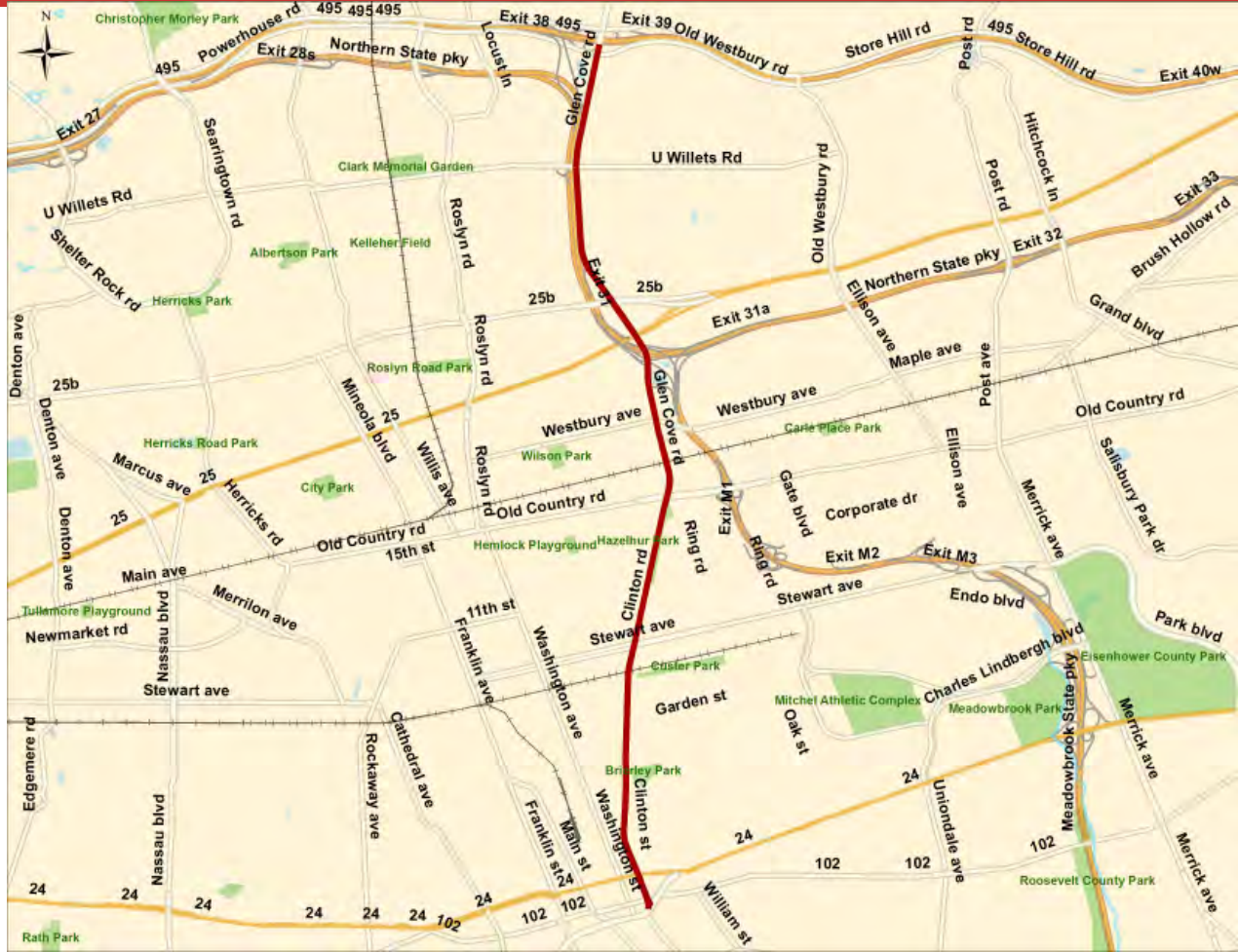


Southern State Pkwy

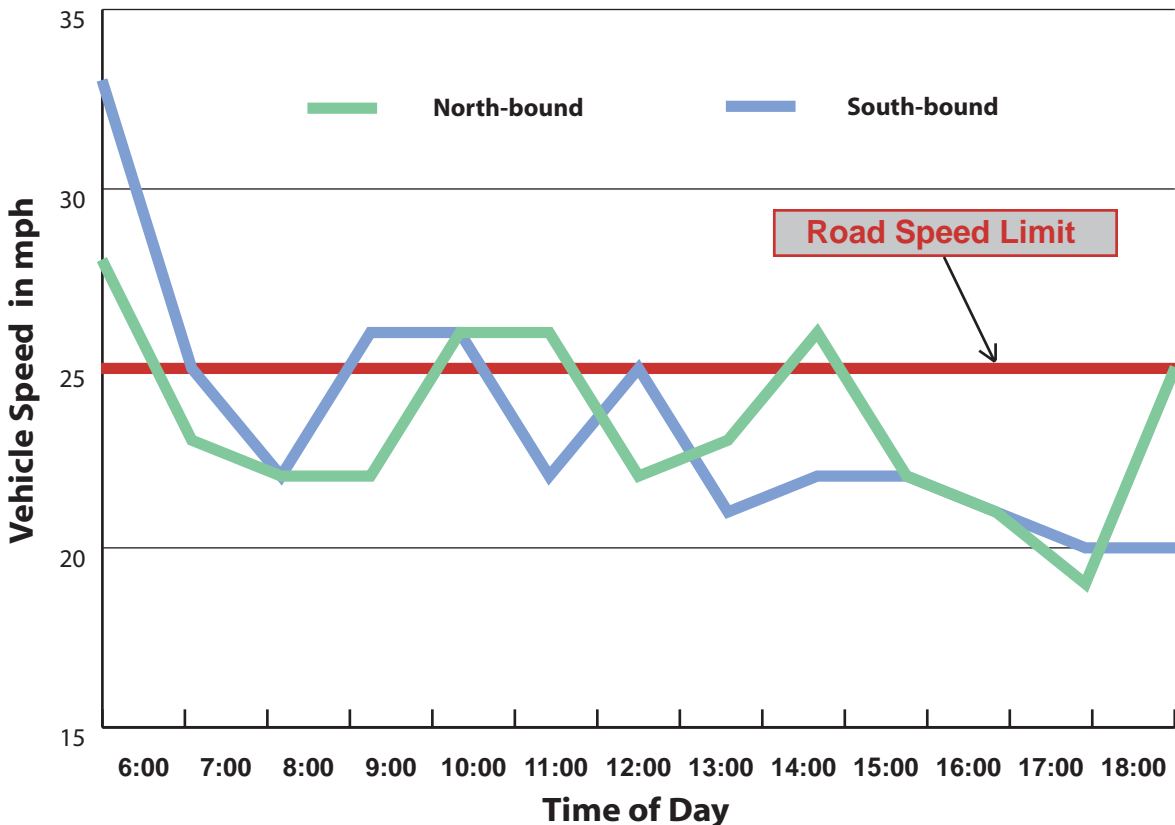


Hour/ Direction	Speed	
	West-bound	East-bound
6:00	35	56
7:00	26	38
8:00	32	34
9:00	46	56
10:00	63	59
11:00	63	61
12:00	60	61
13:00	60	57
14:00	59	52
15:00	59	31
16:00	54	29
17:00	45	25
18:00	44	36

Glen Cove Rd/Clinton Rd



F-4

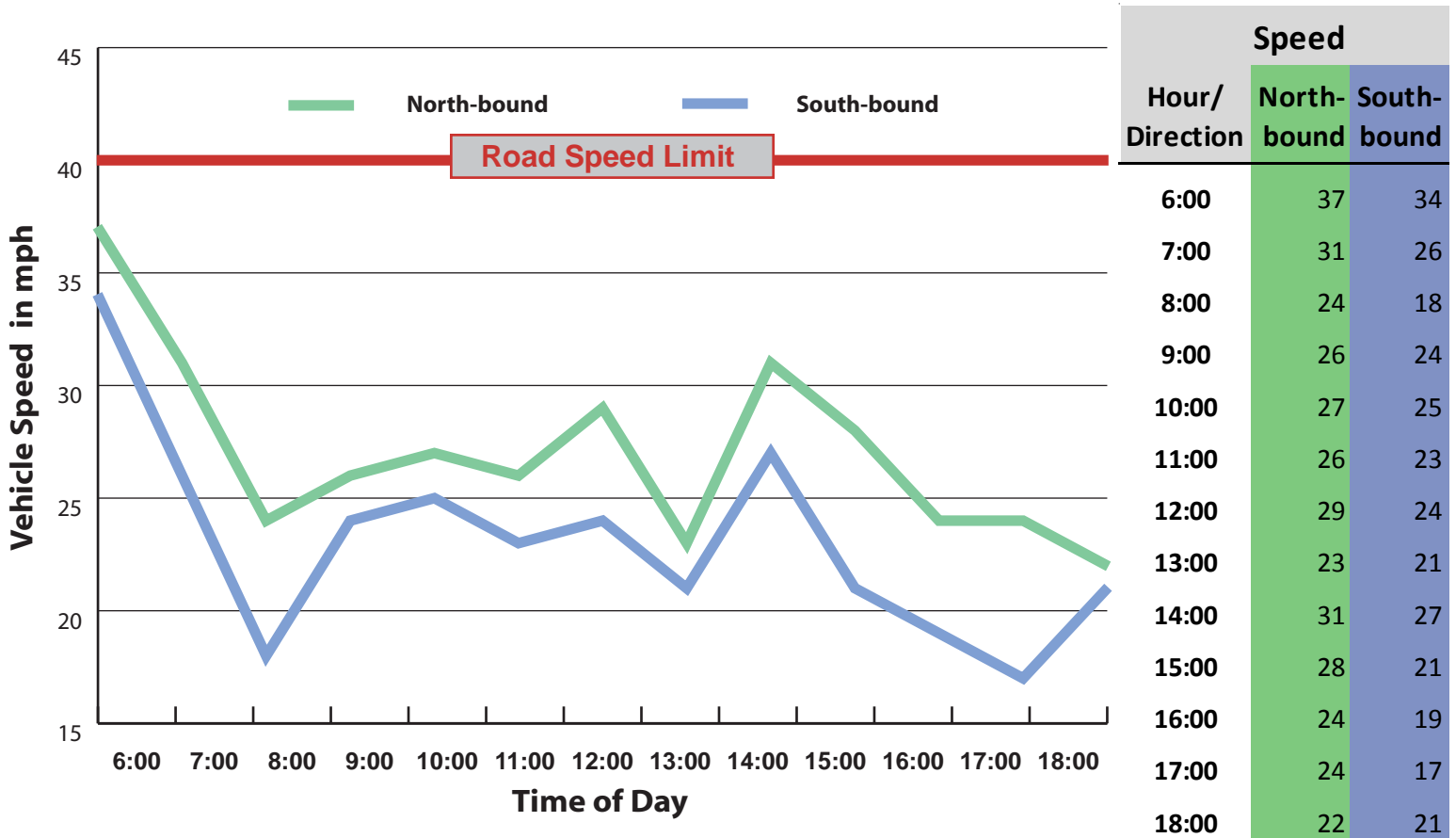


Hour/ Direction	Speed	
	North-bound	South-bound
6:00	28	33
7:00	23	25
8:00	22	22
9:00	22	26
10:00	26	26
11:00	26	22
12:00	22	25
13:00	23	21
14:00	26	22
15:00	22	22
16:00	21	21
17:00	19	20
18:00	25	20

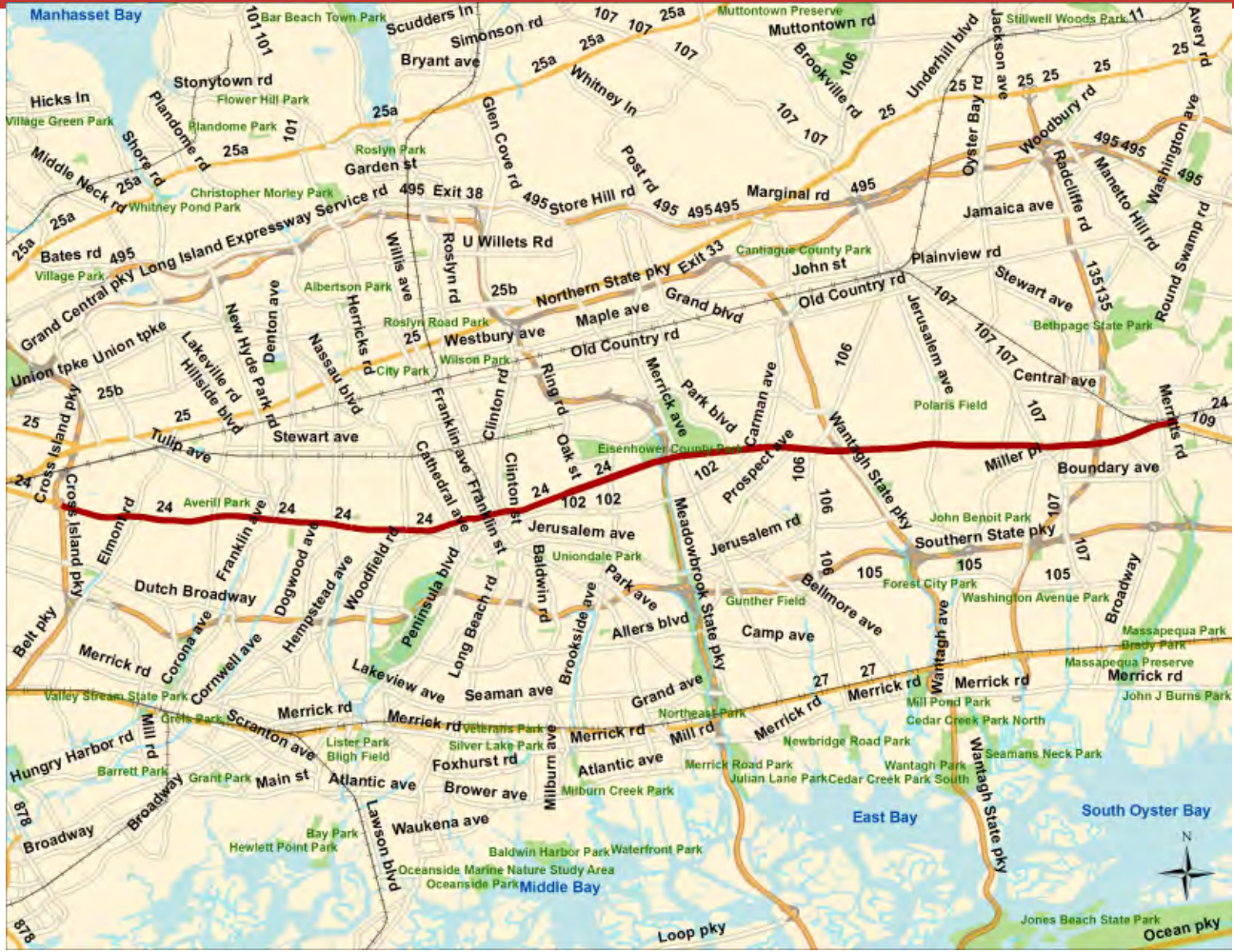
Glen Cove Rd/Pratt Blvd



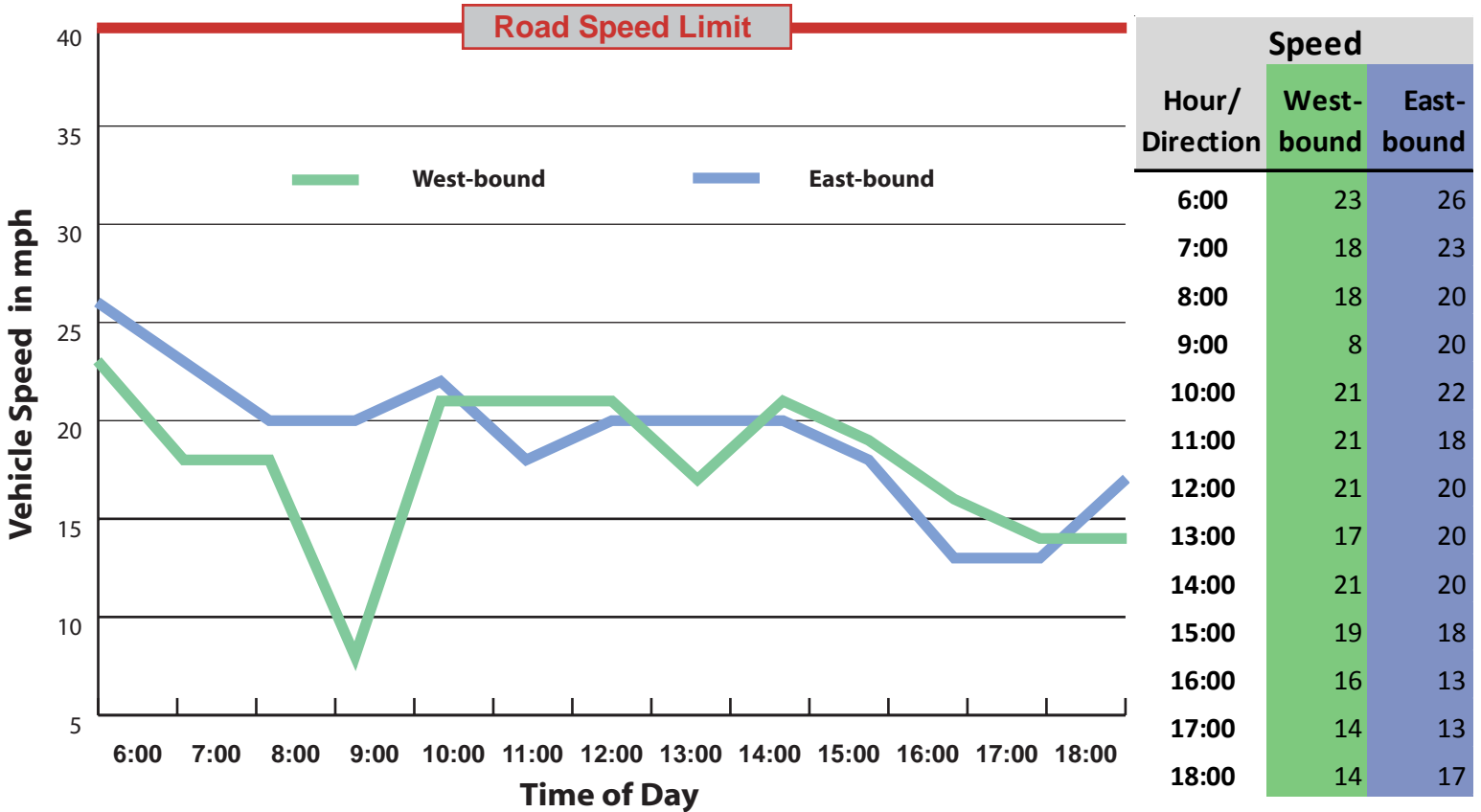
F-5



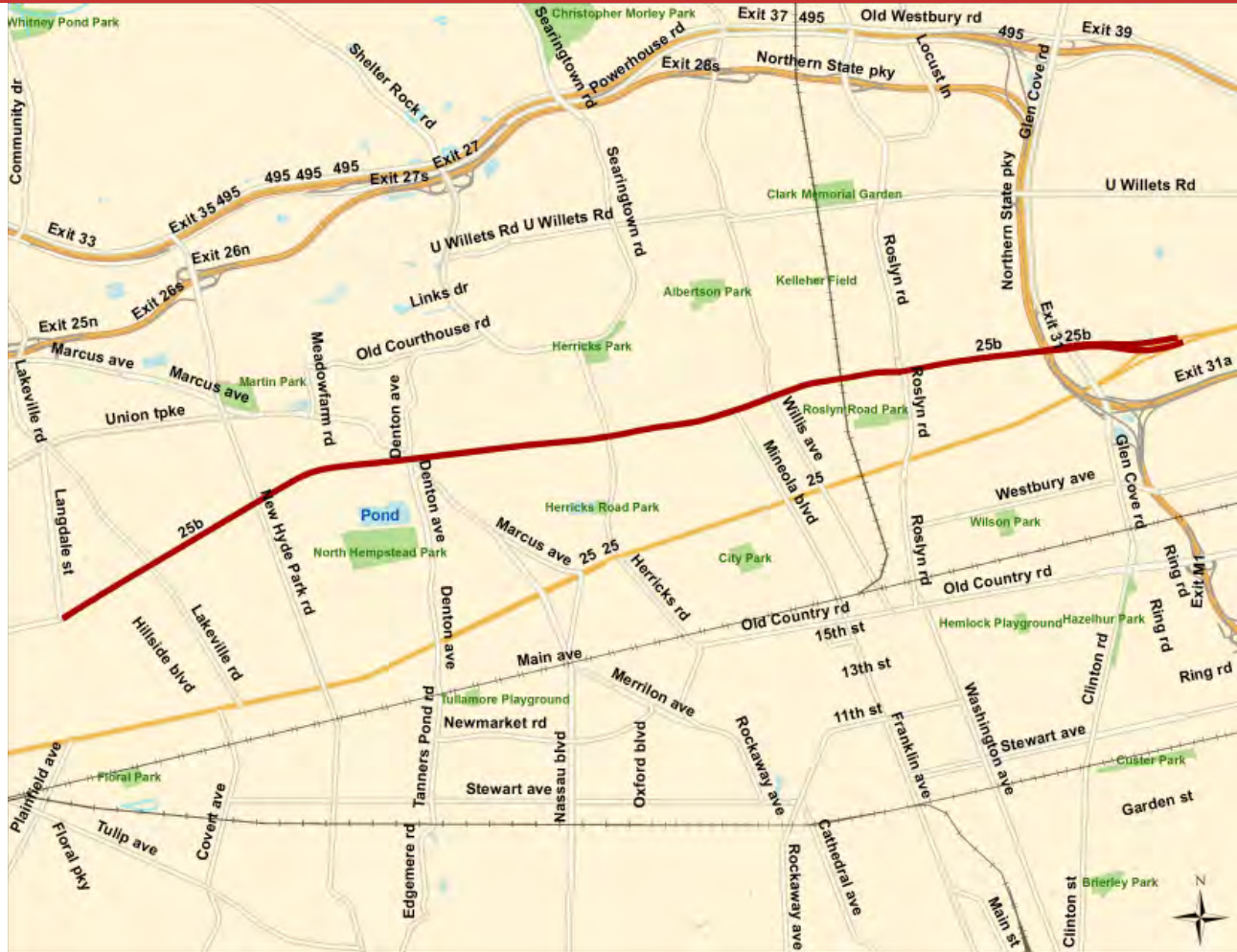
Hempstead Tpke



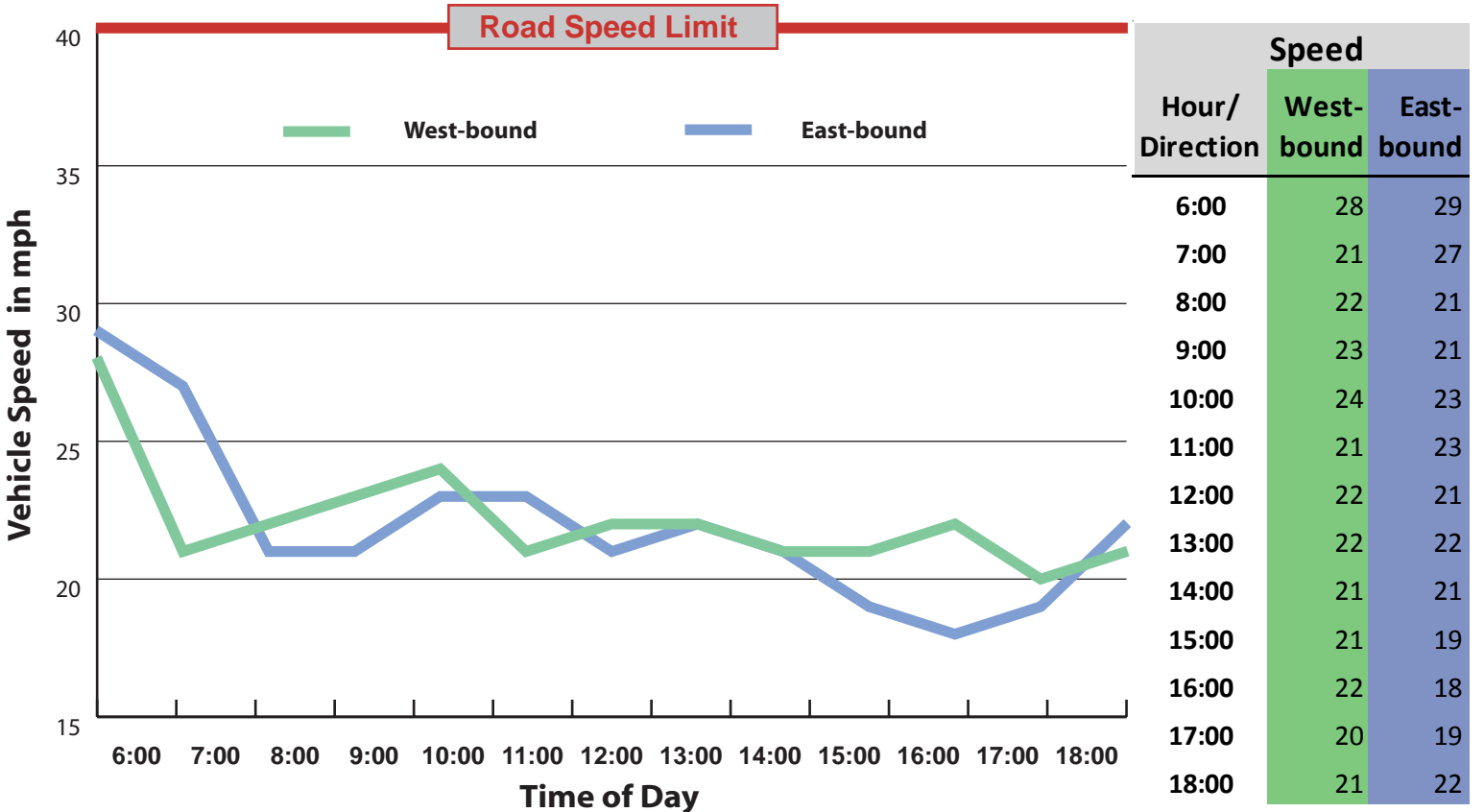
F-6



Hillside Avenue



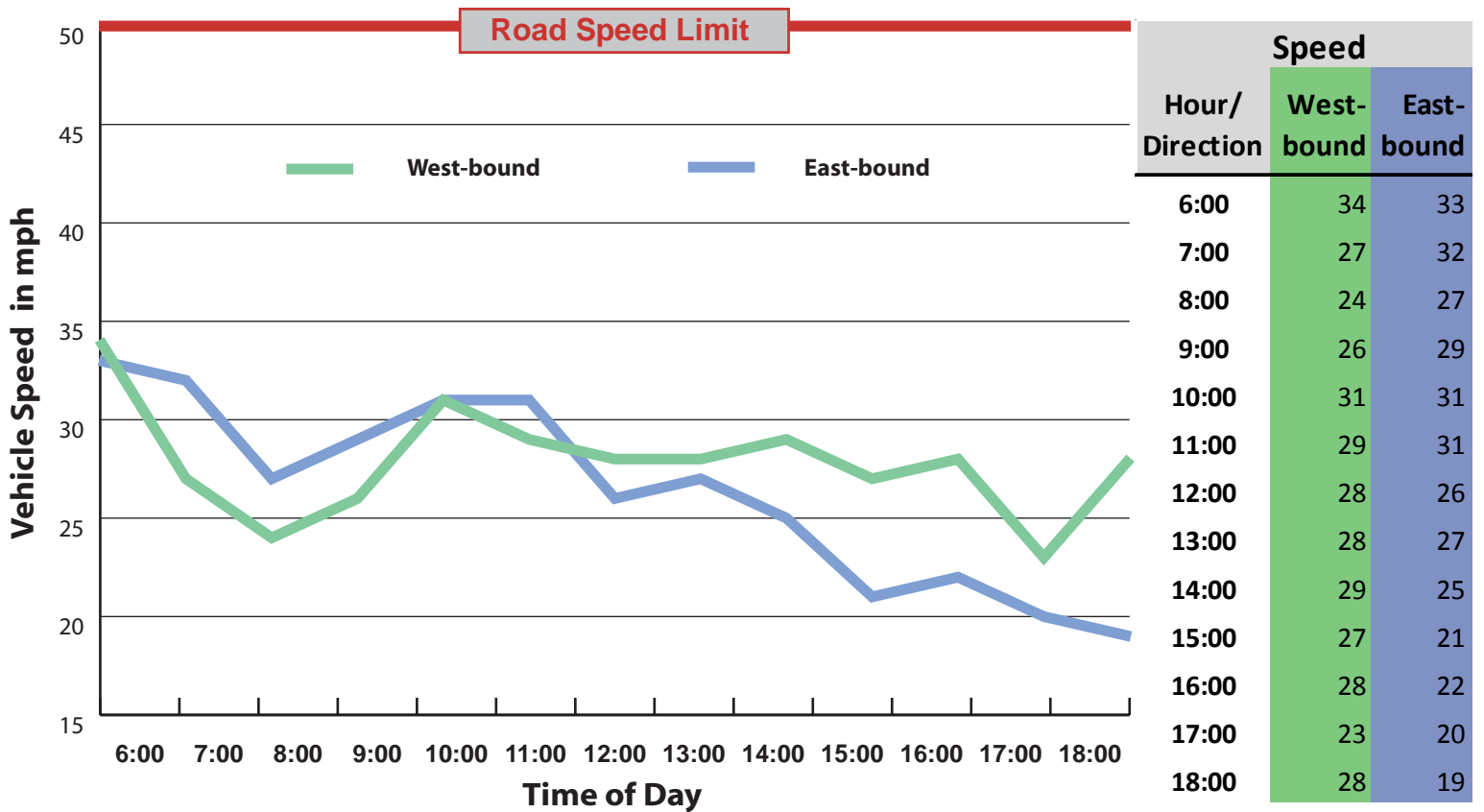
F-7

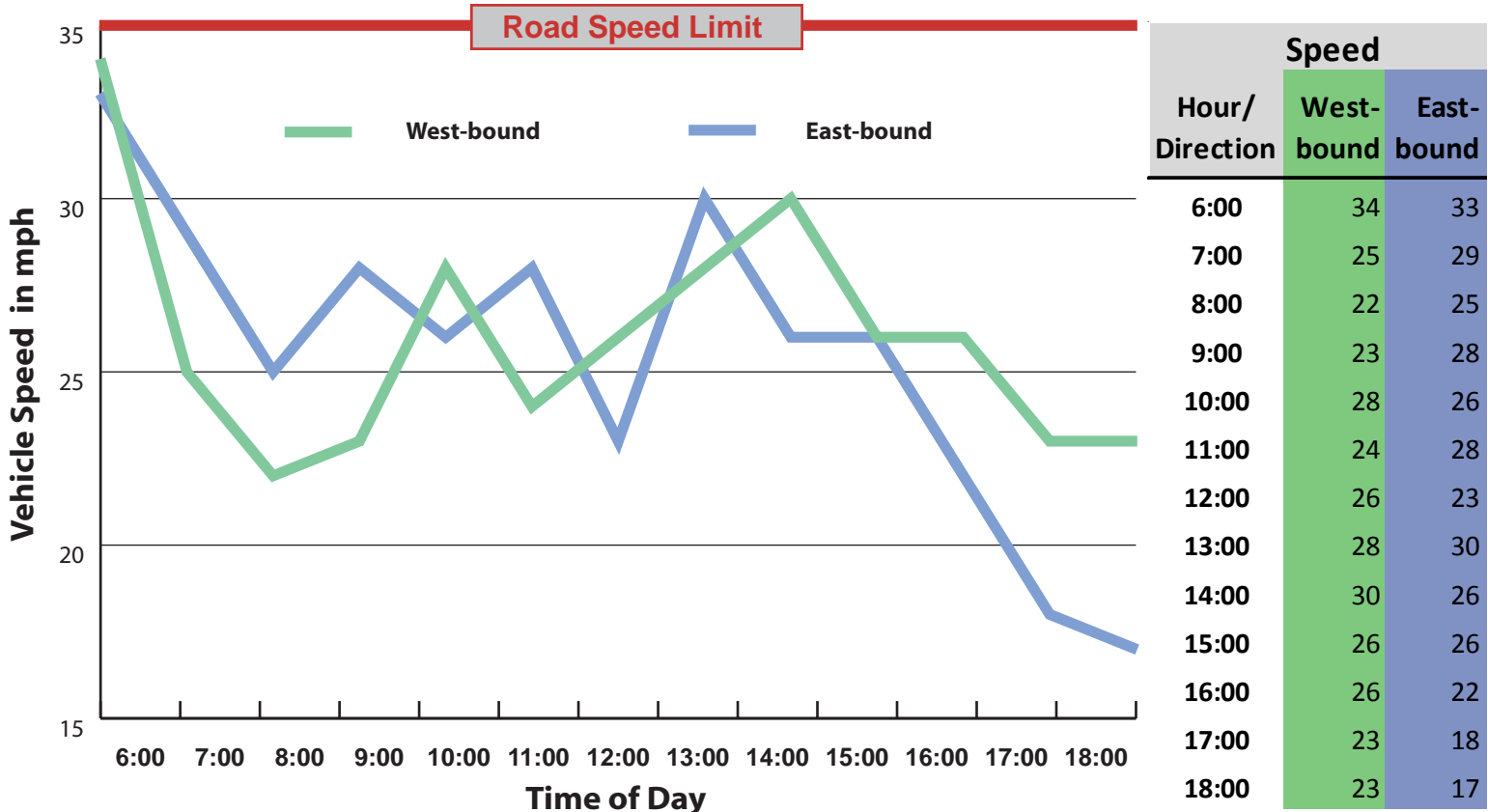
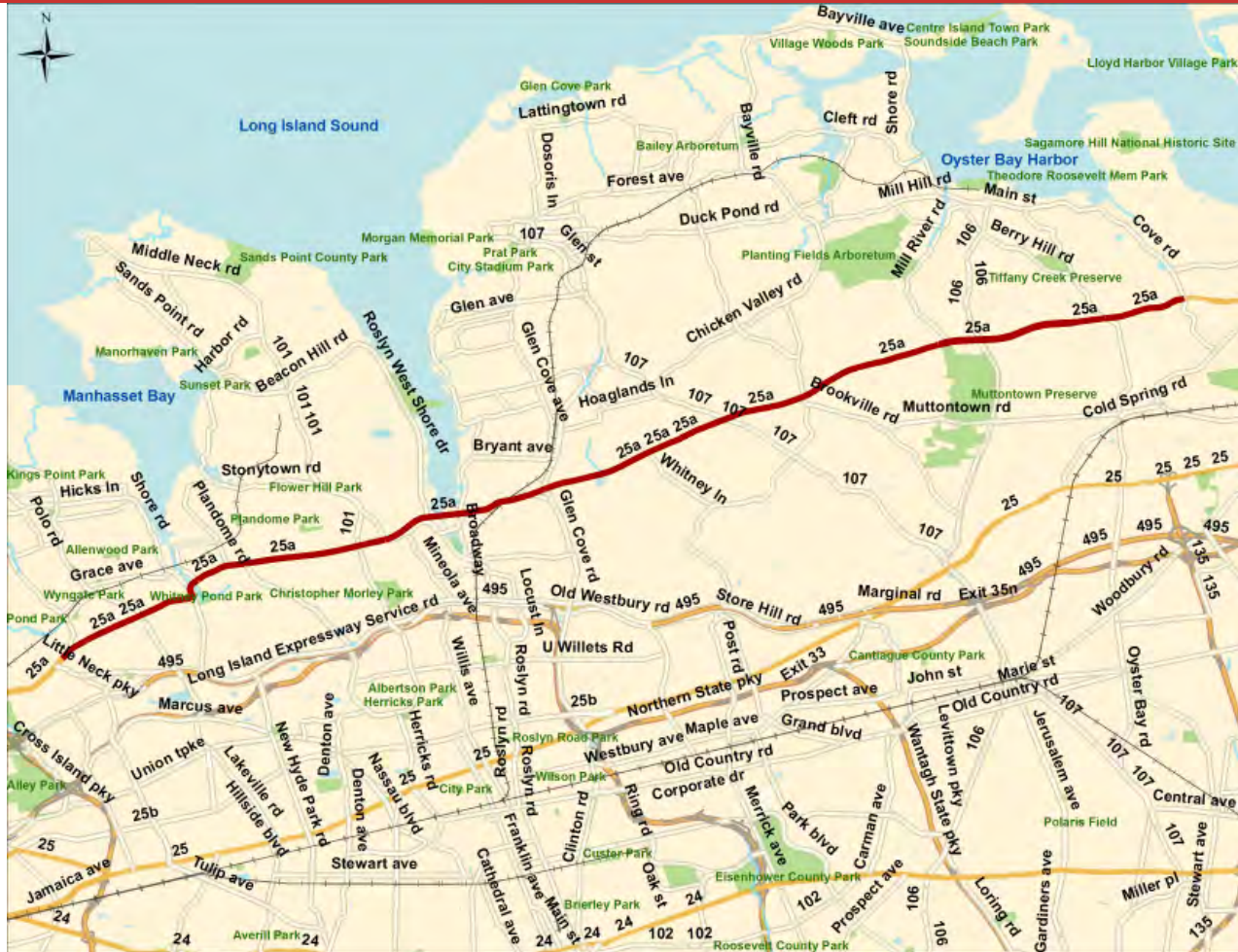


Jericho Tpke

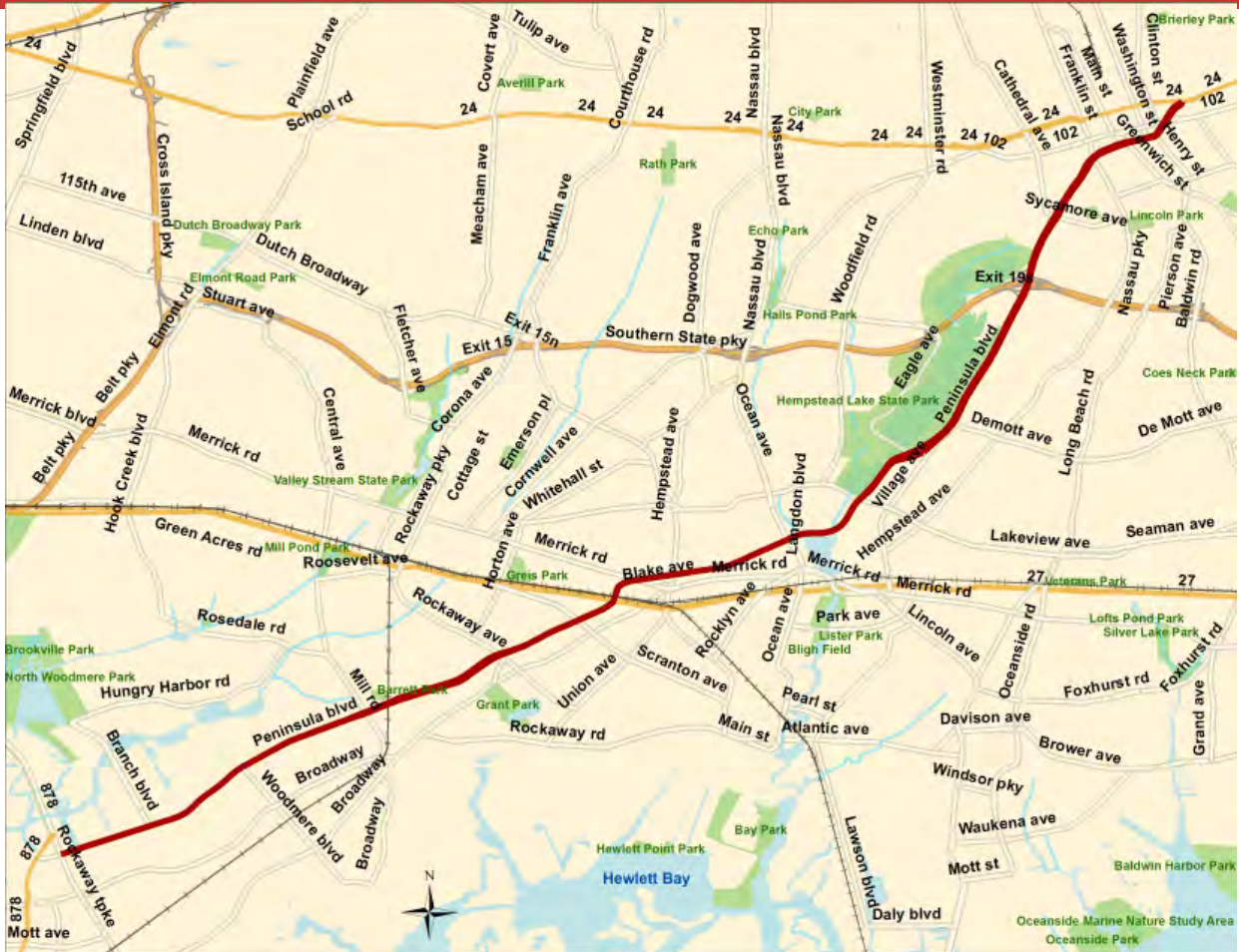


F-8

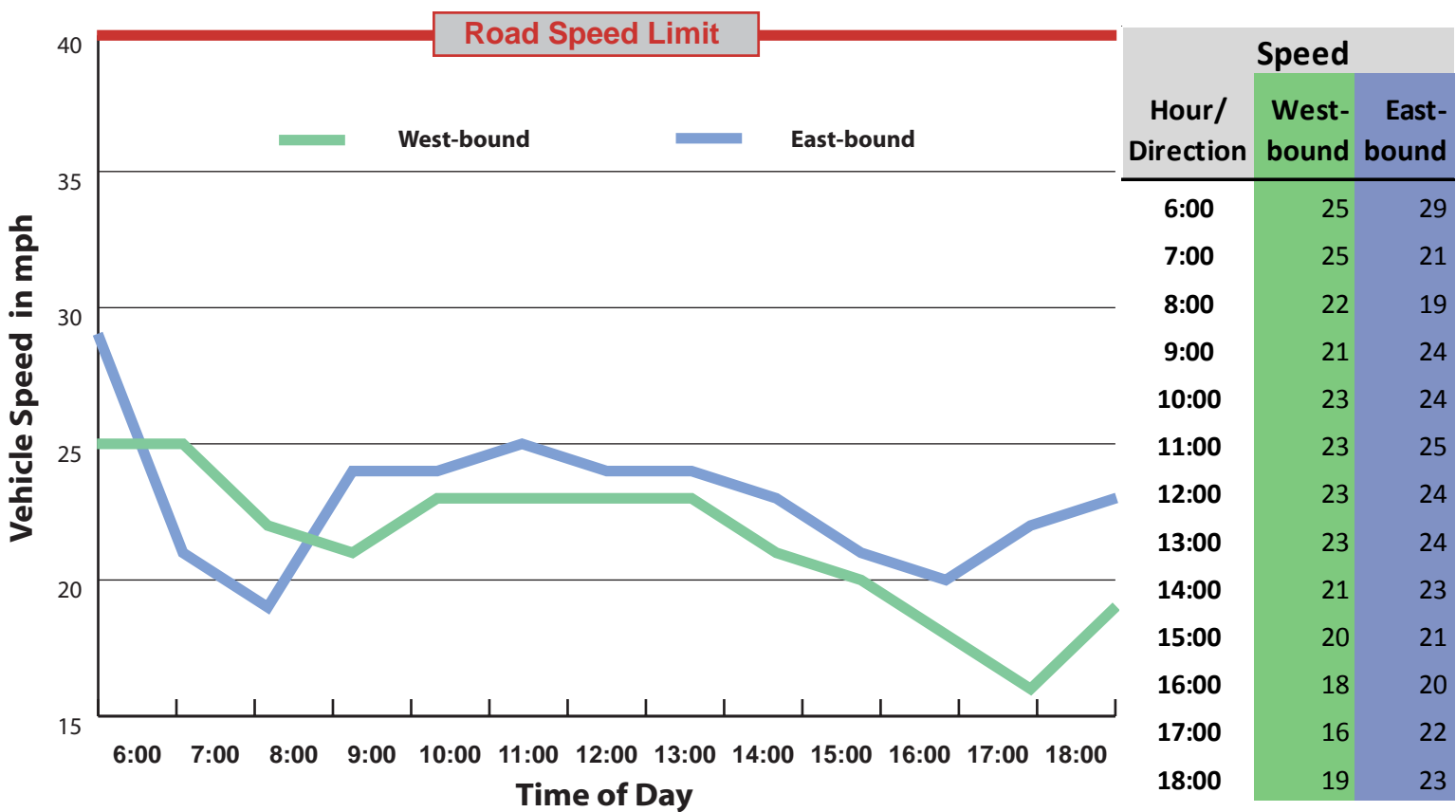




Peninsula Blvd/Bay Blvd



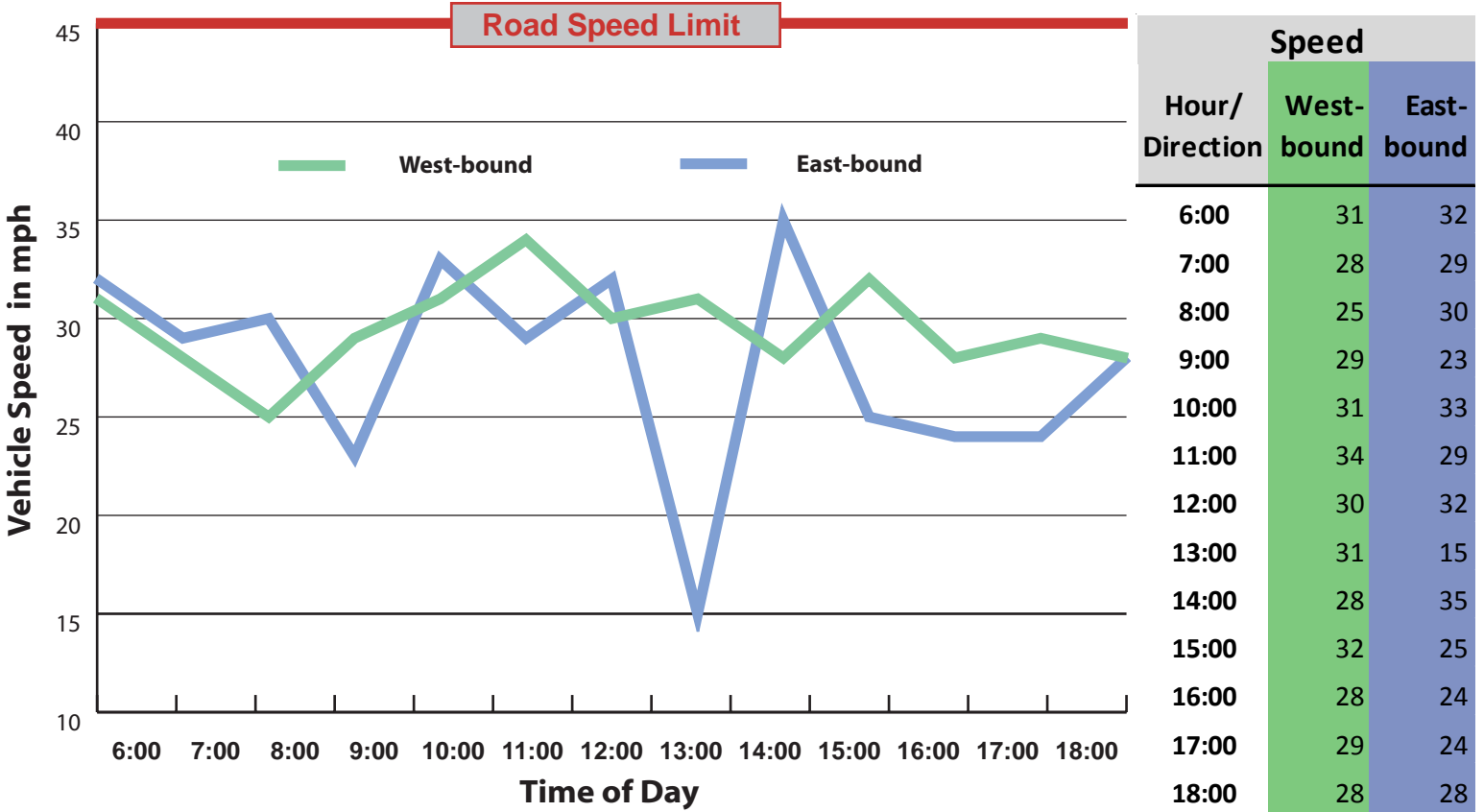
F-10



Sunrise Highway



F-11



This page is intentionally left blank