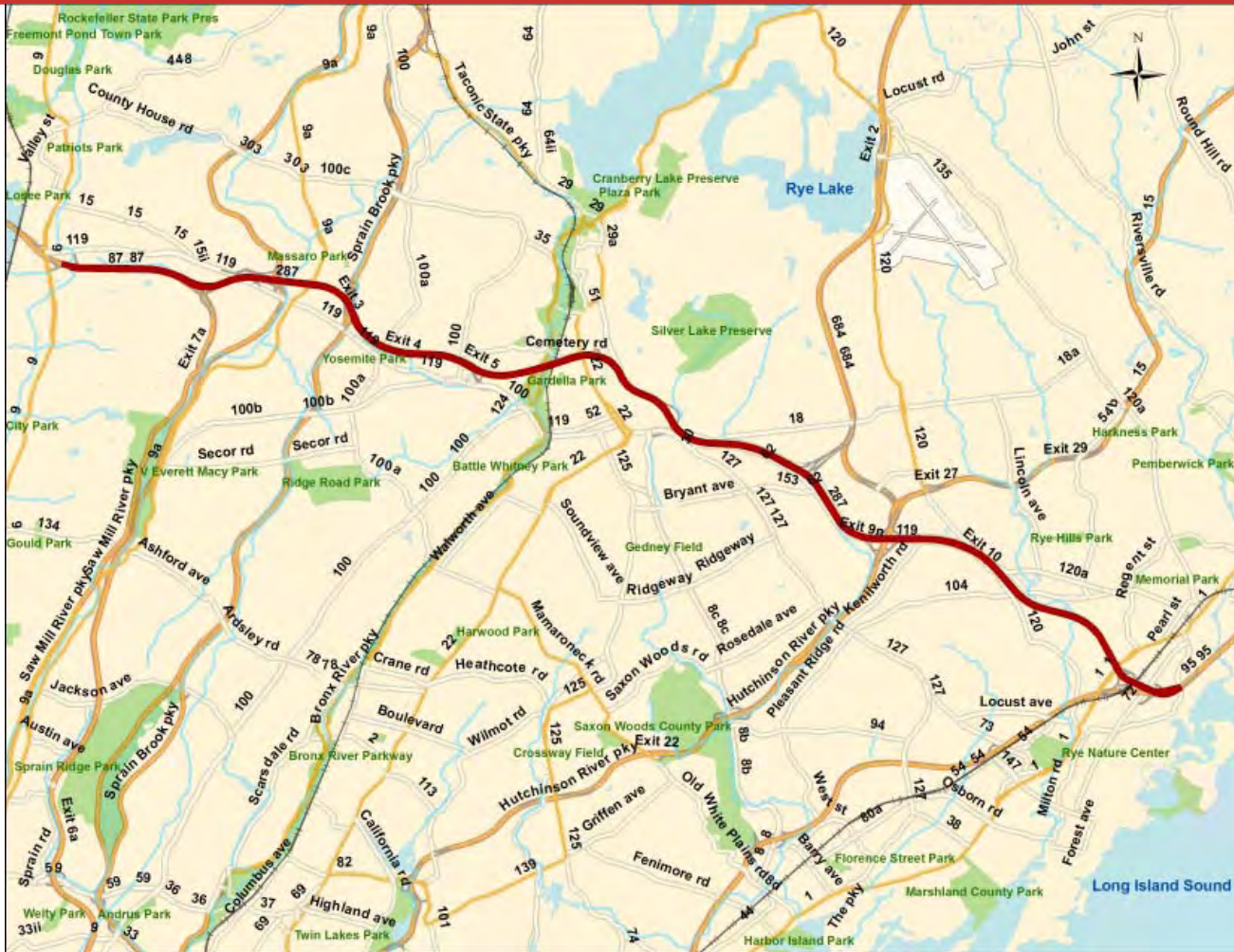


WESTCHESTER

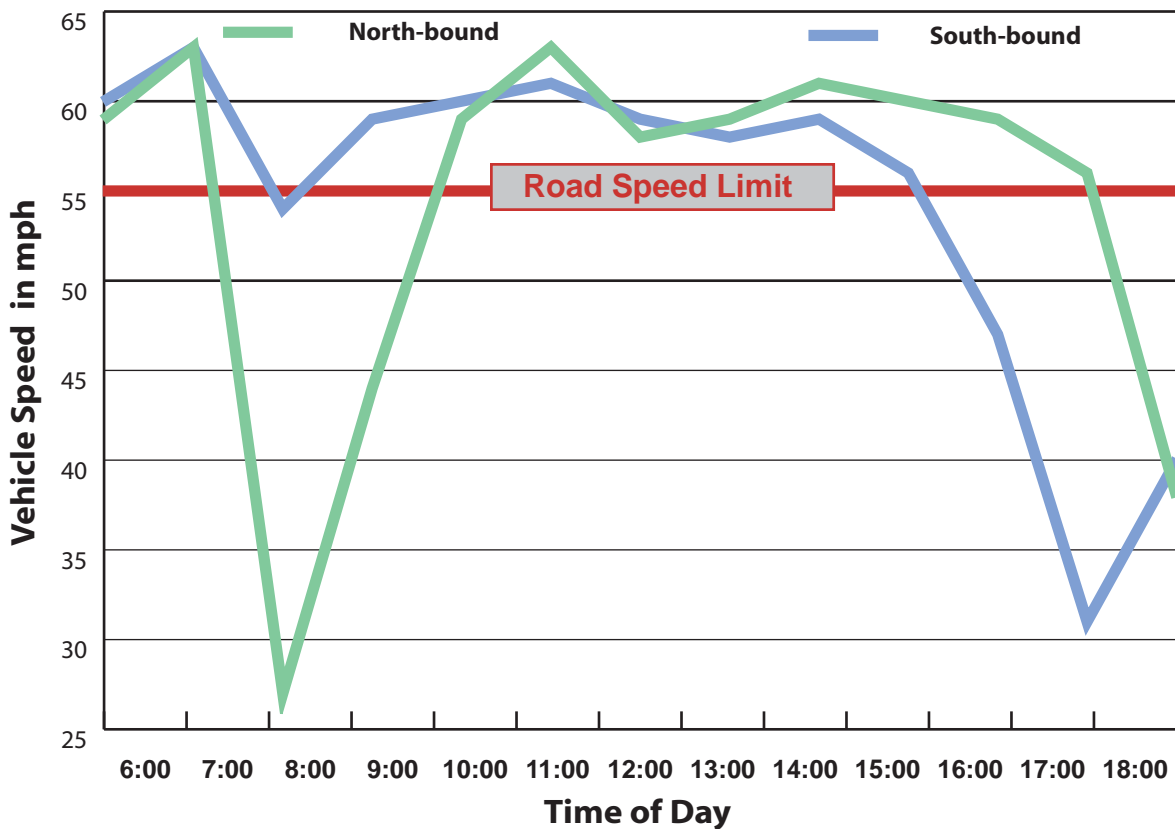
Corridors
Vehicle Speed Data

2011

This page is intentionally left blank



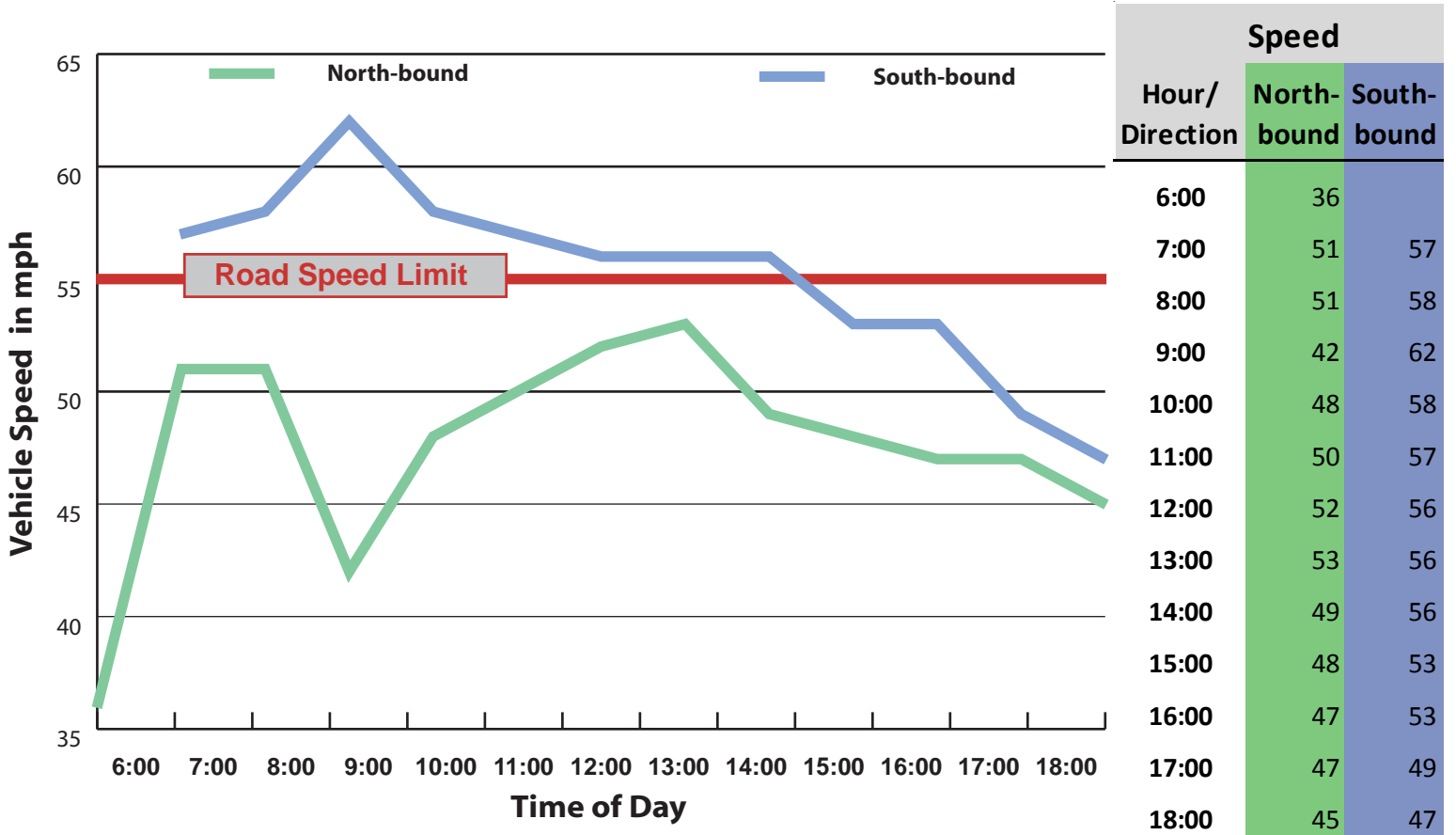
J-1



Hour/ Direction	Speed	
	North-bound	South-bound
6:00	59	60
7:00	63	63
8:00	27	54
9:00	44	59
10:00	59	60
11:00	63	61
12:00	58	59
13:00	59	58
14:00	61	59
15:00	60	56
16:00	59	47
17:00	56	31
18:00	38	40



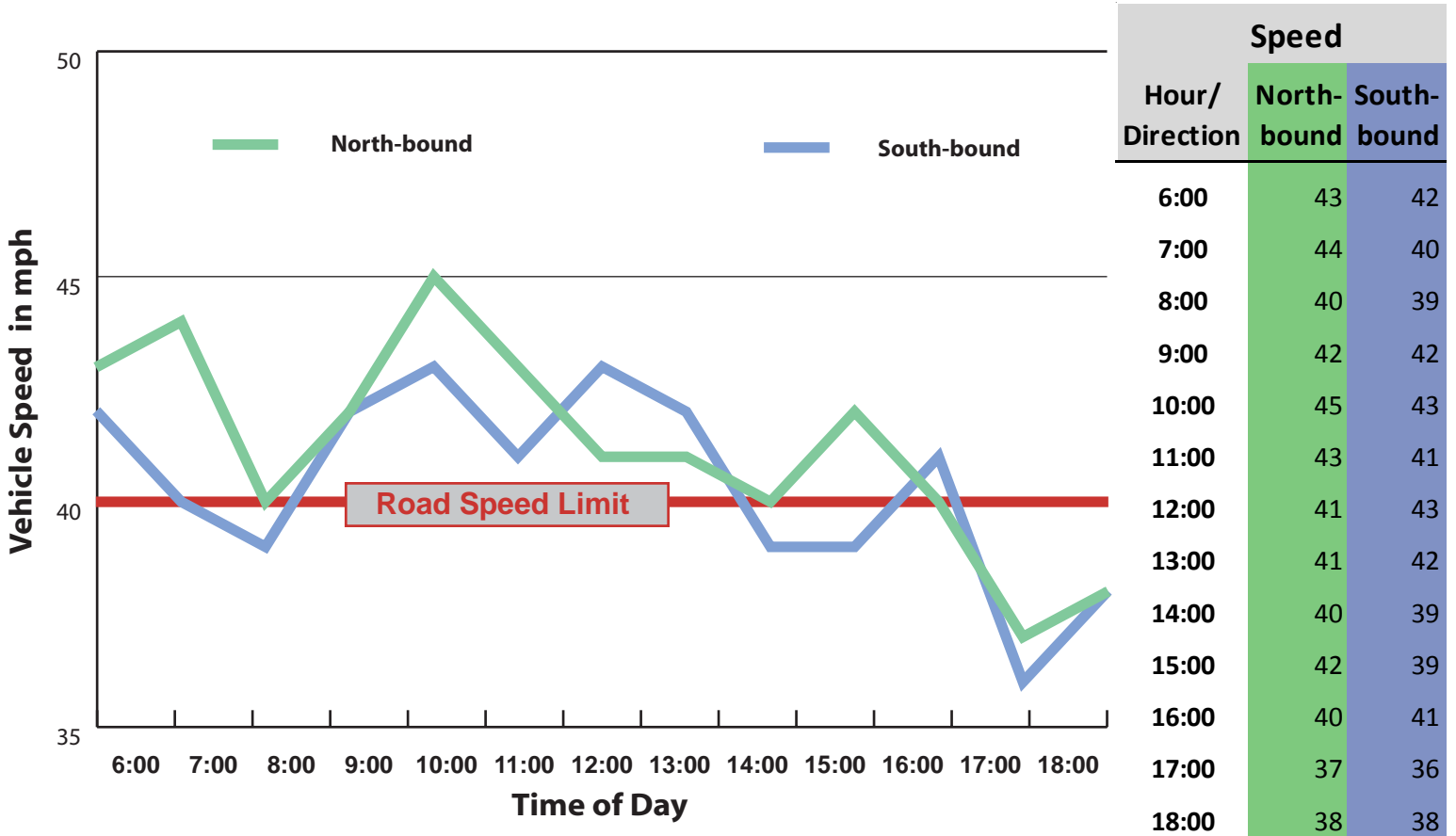
J-2

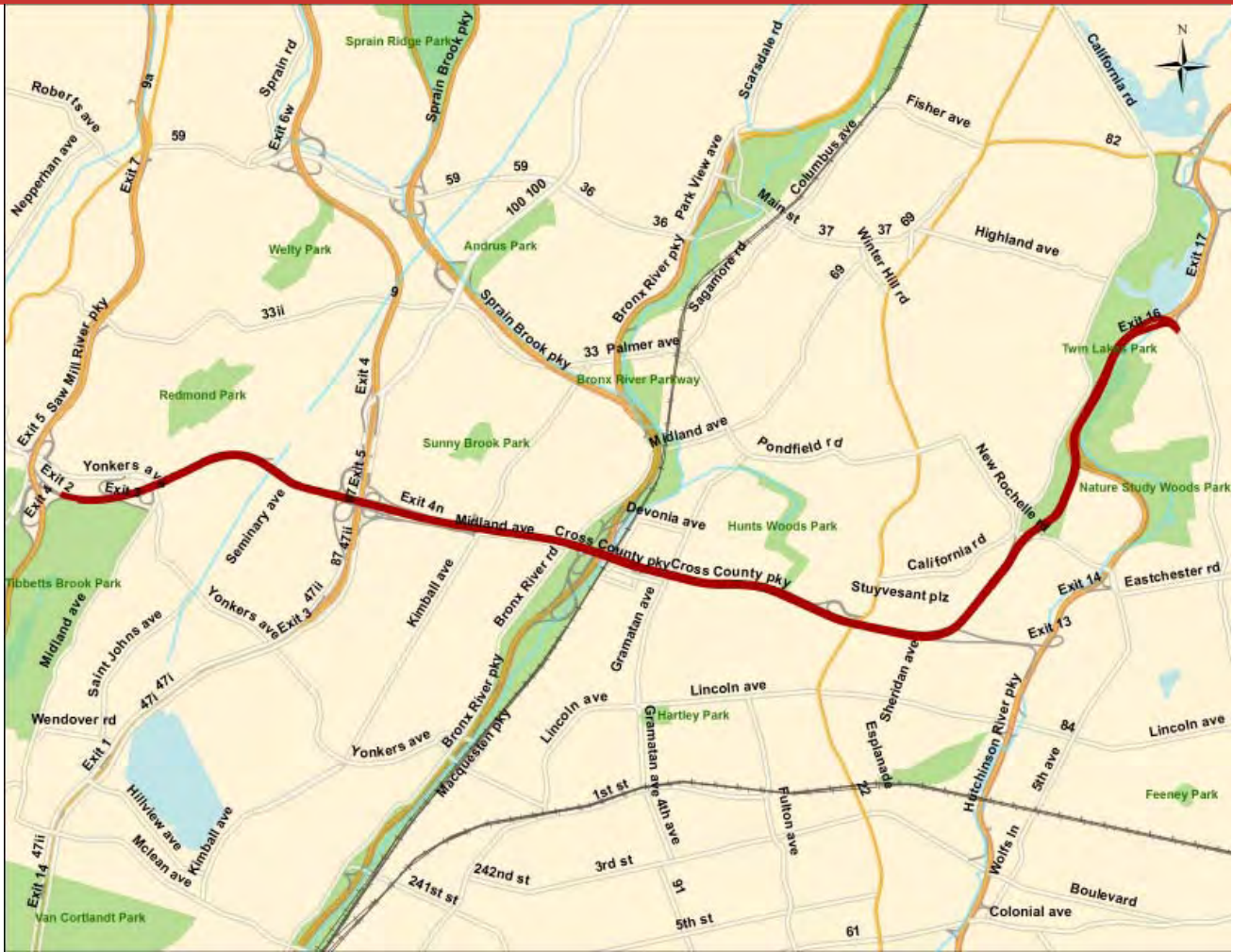


Bronx River Pkwy

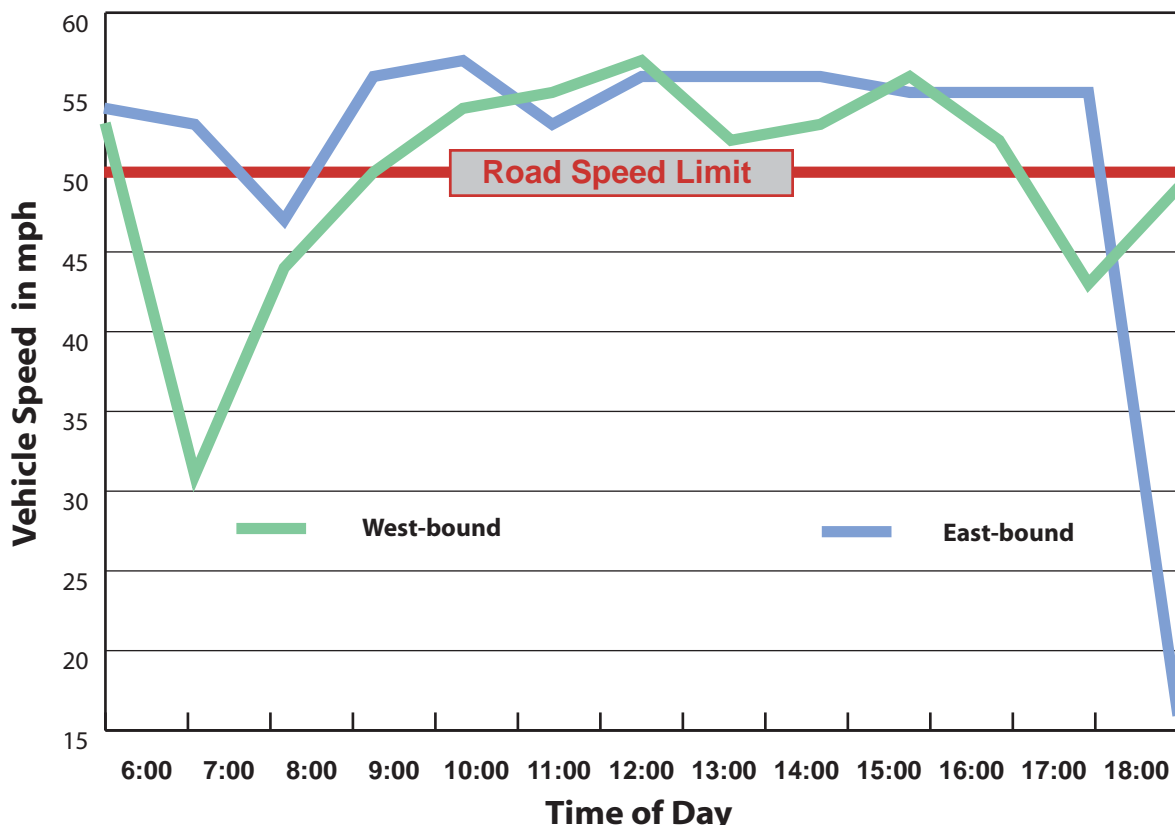


J-3



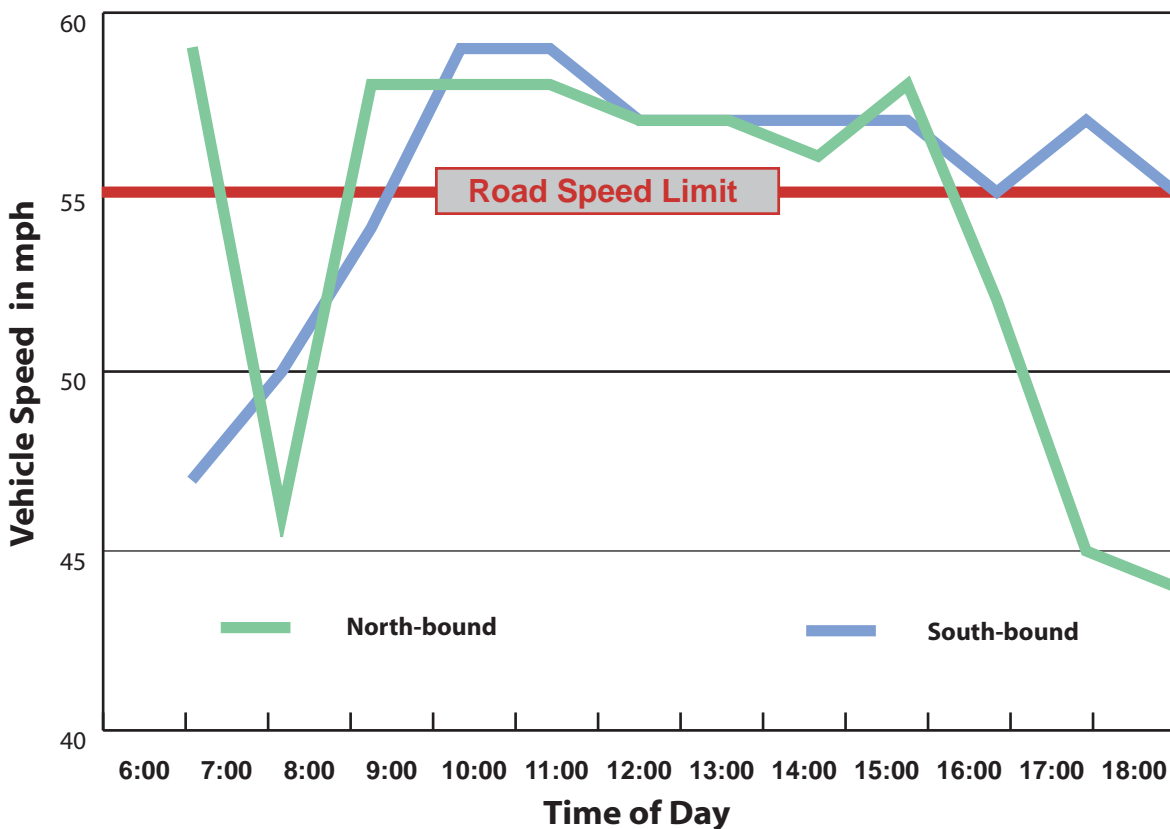


J-4

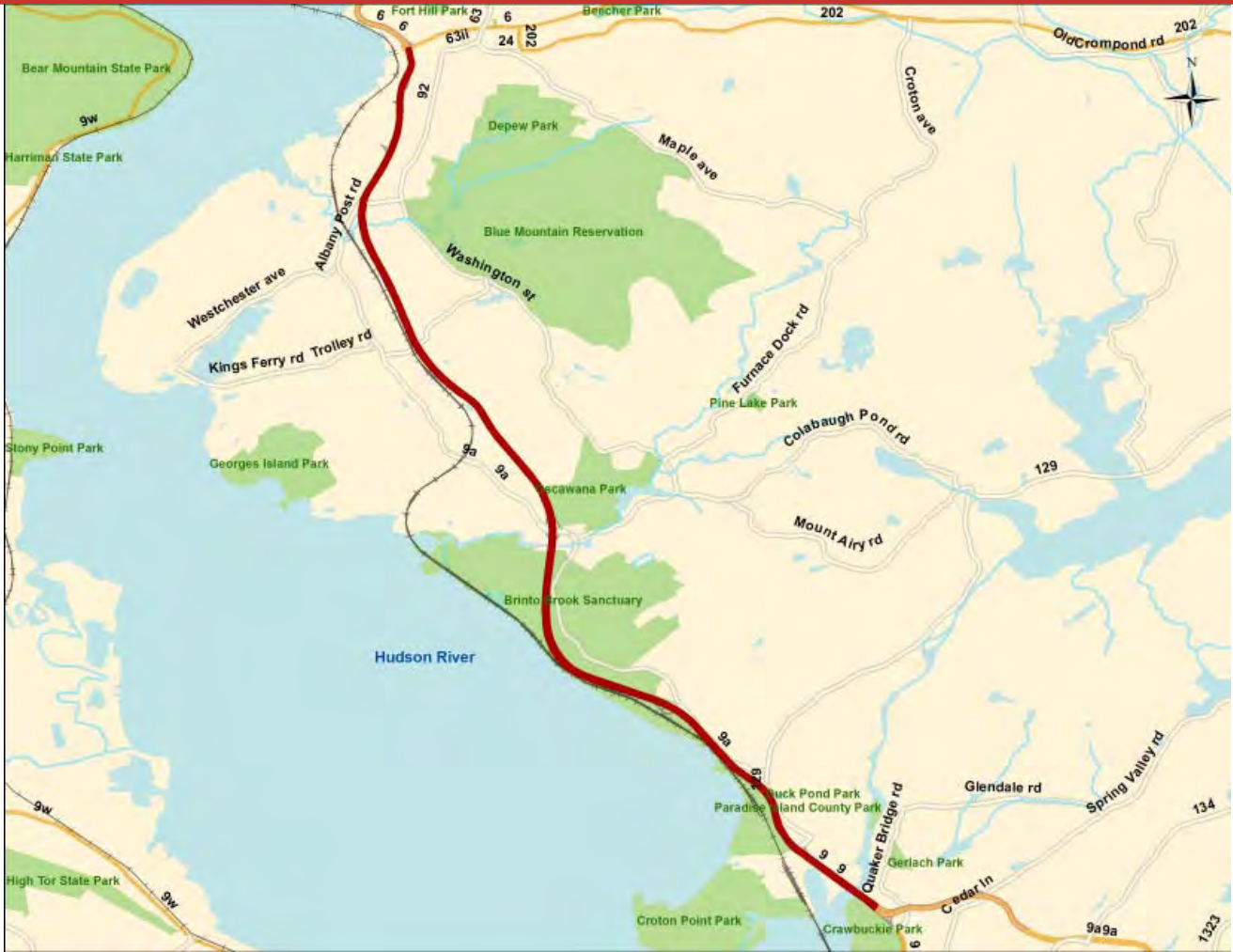


Hour/ Direction	Speed	
	West-bound	East-bound
6:00	53	54
7:00	31	53
8:00	44	47
9:00	50	56
10:00	54	57
11:00	55	53
12:00	57	56
13:00	52	56
14:00	53	56
15:00	56	55
16:00	52	55
17:00	43	55
18:00	49	16

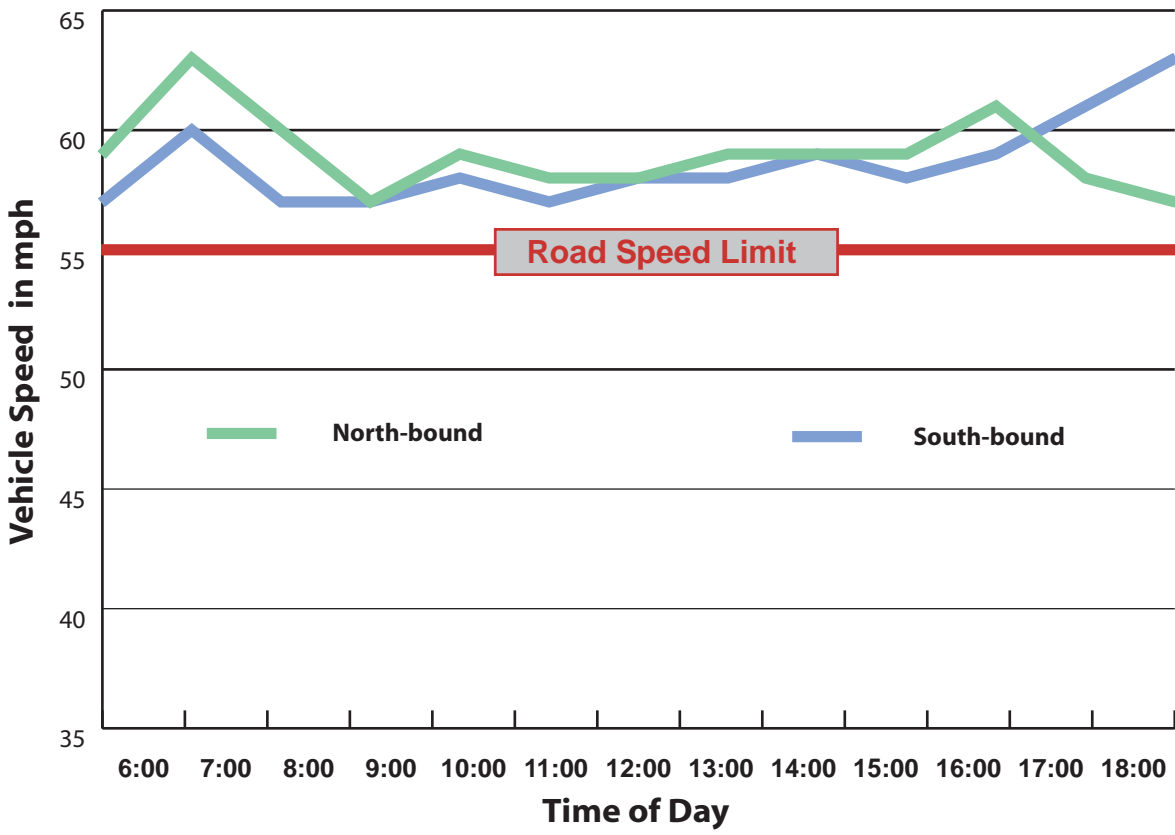
Sprain Brook Pkwy



Hour/ Direction	Speed	
	North-bound	South-bound
6:00		
7:00	59	47
8:00	46	50
9:00	58	54
10:00	58	59
11:00	58	59
12:00	57	57
13:00	57	57
14:00	56	57
15:00	58	57
16:00	52	55
17:00	45	57
18:00	44	55

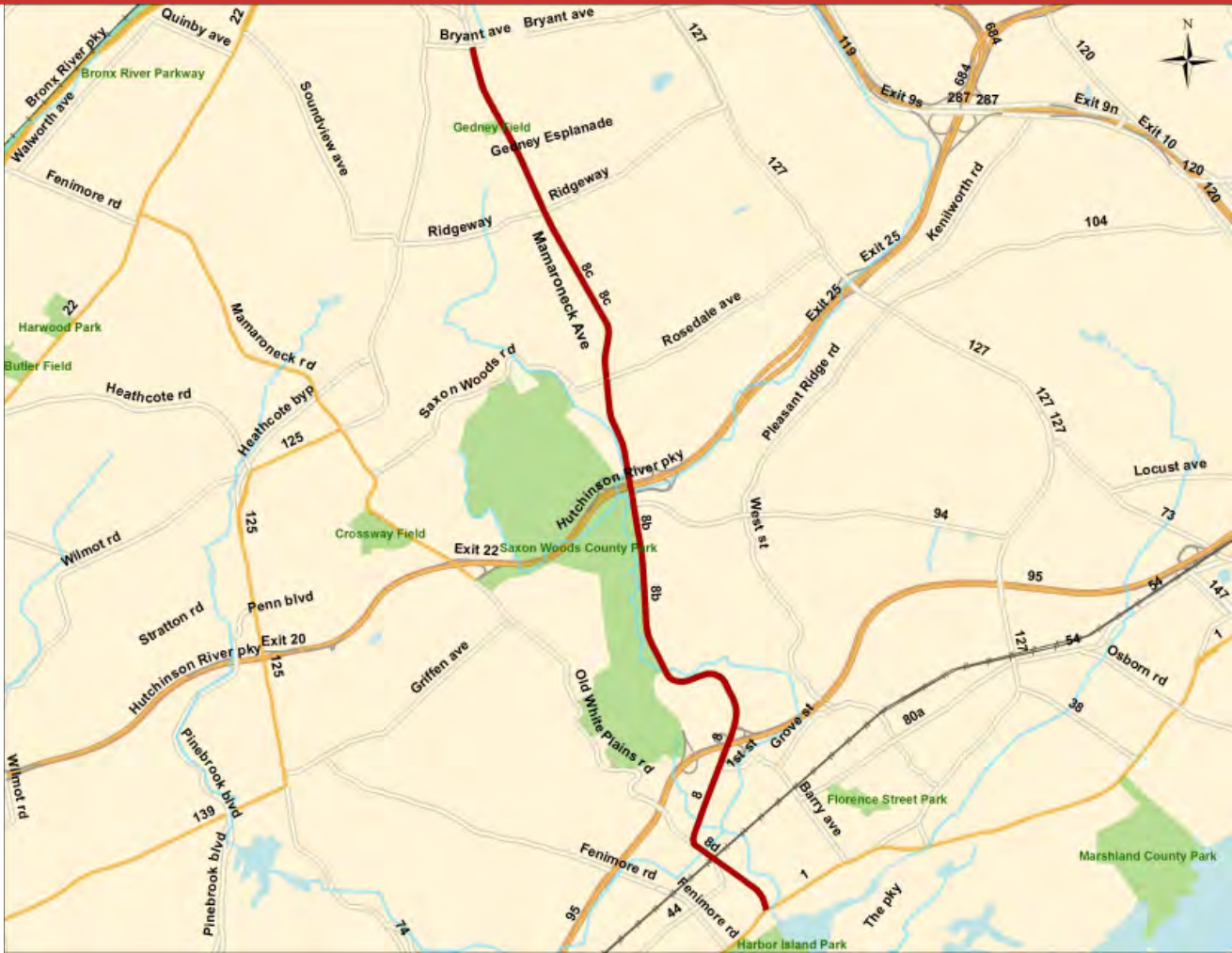


J-6

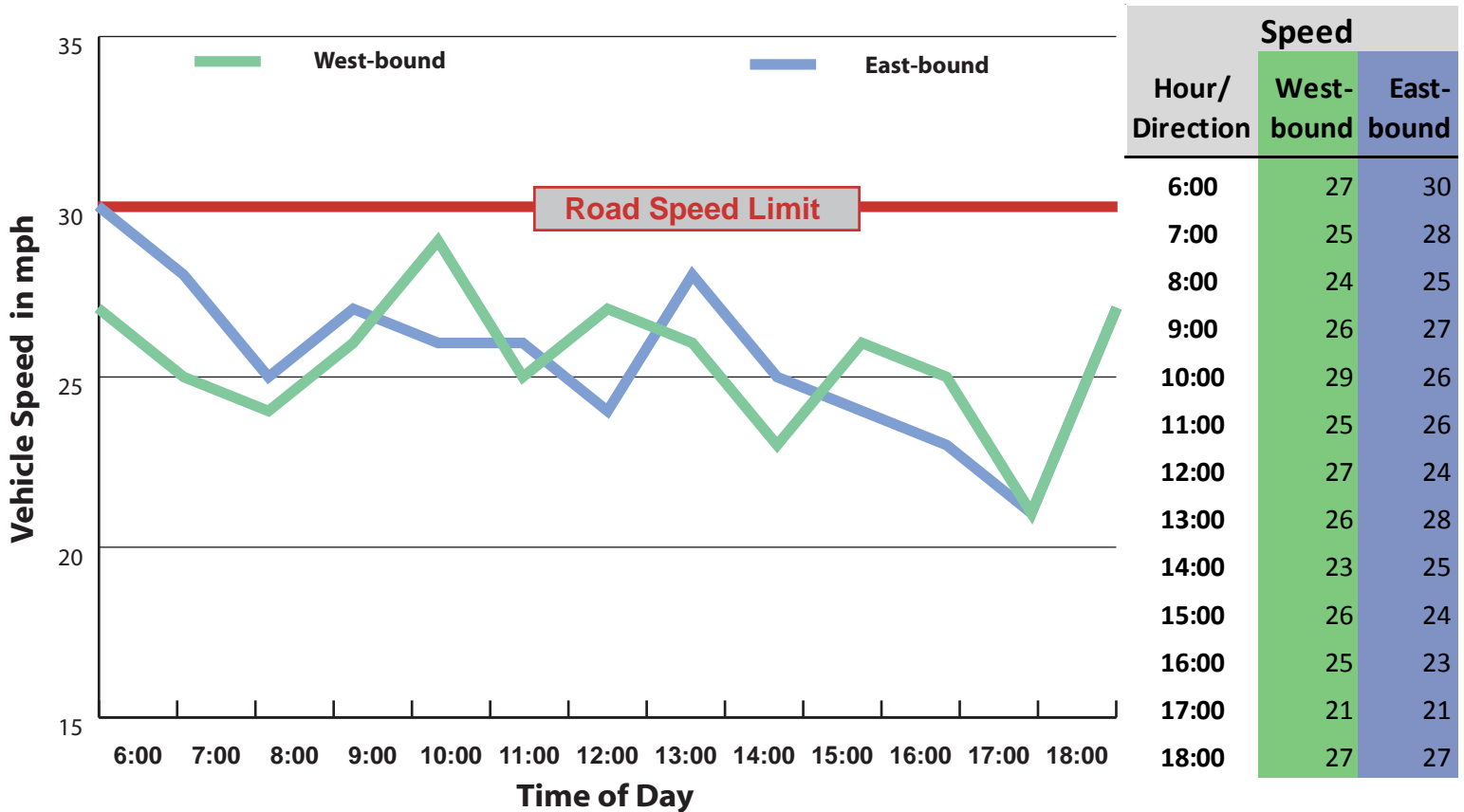


Hour/ Direction	Speed	
	North-bound	South-bound
6:00	59	57
7:00	63	60
8:00	60	57
9:00	57	57
10:00	59	58
11:00	58	57
12:00	58	58
13:00	59	58
14:00	59	59
15:00	59	58
16:00	61	59
17:00	58	61
18:00	57	63

Mamaroneck Avenue



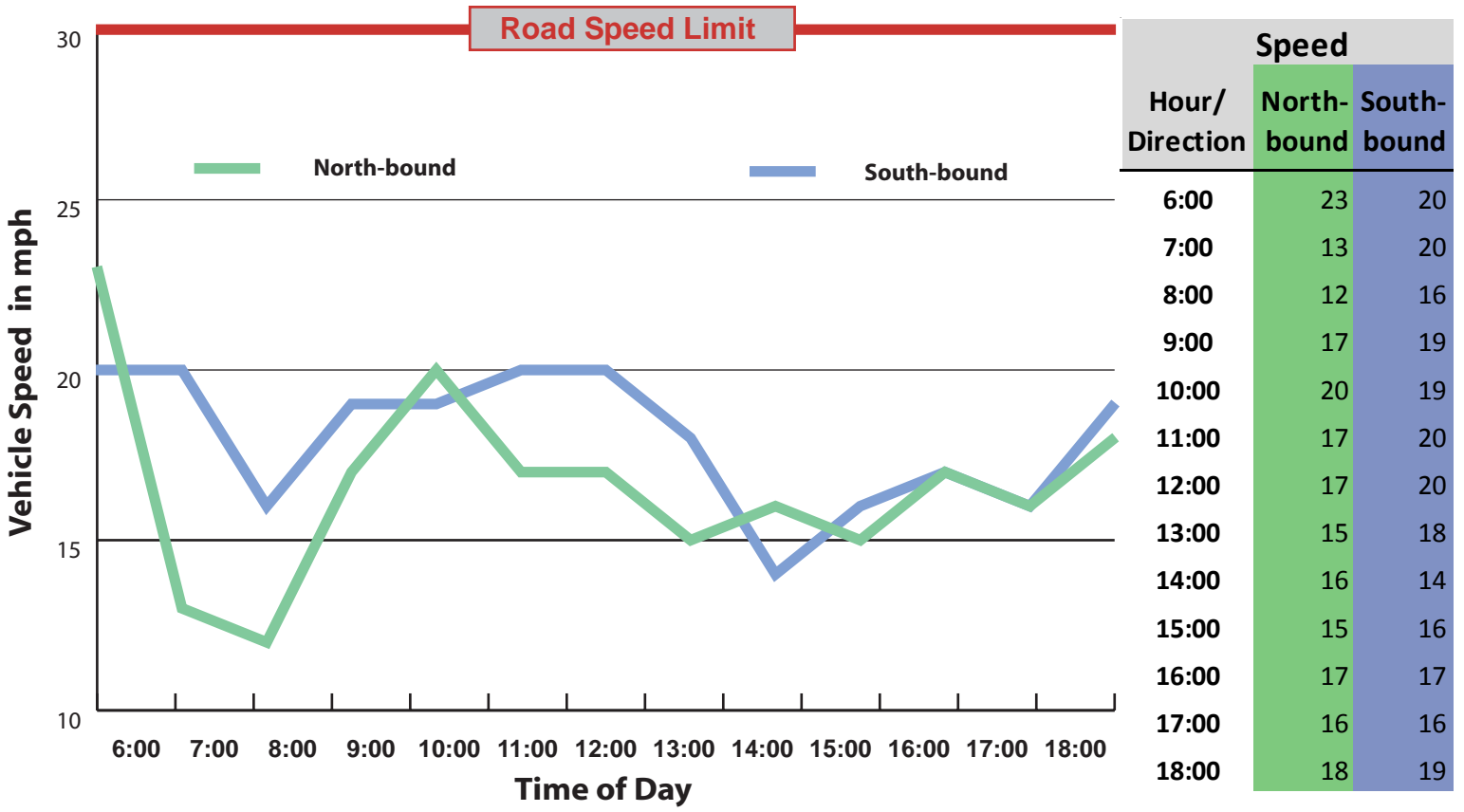
J-7



Nepperhan Avenue



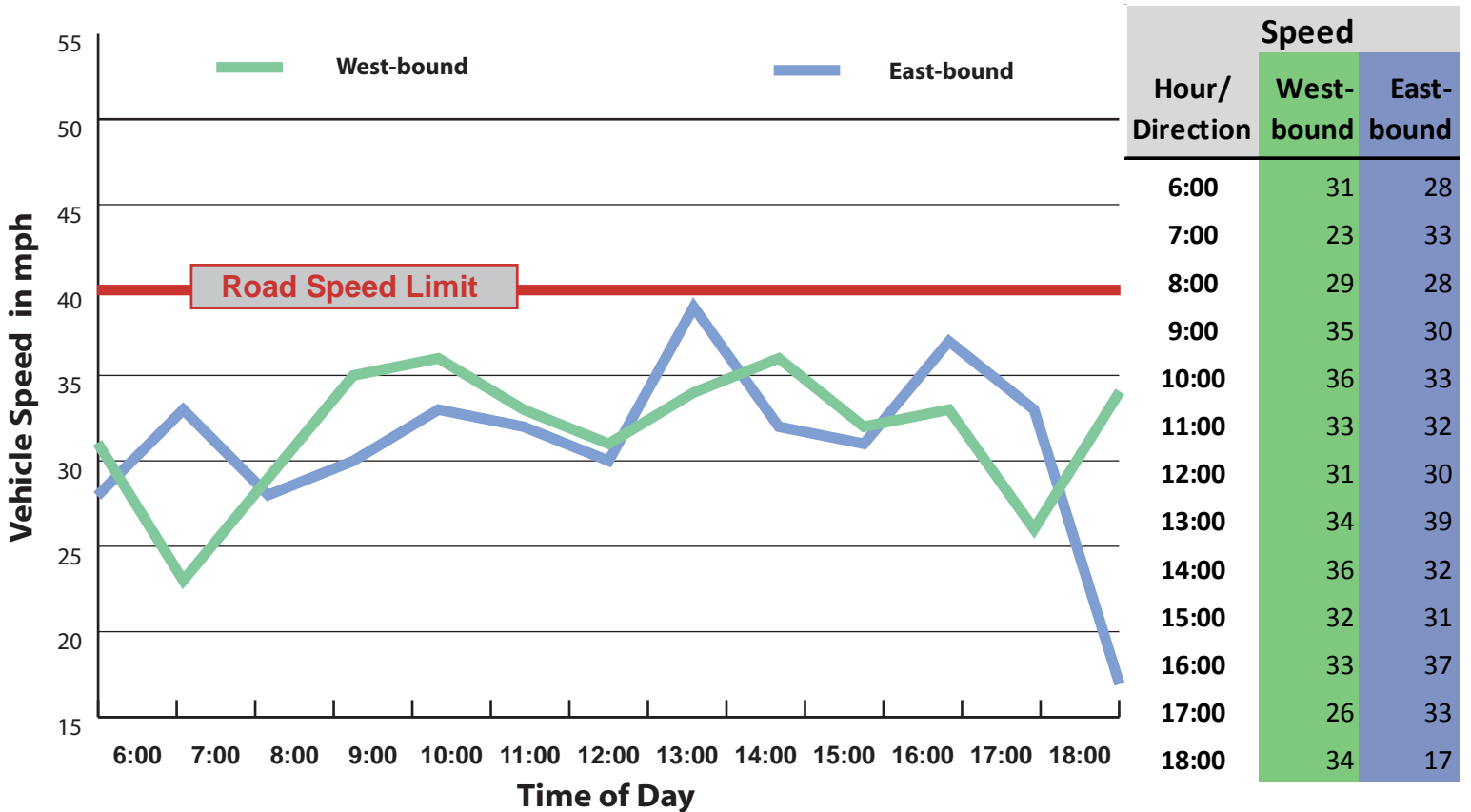
J-8



Pound Ridge Rd

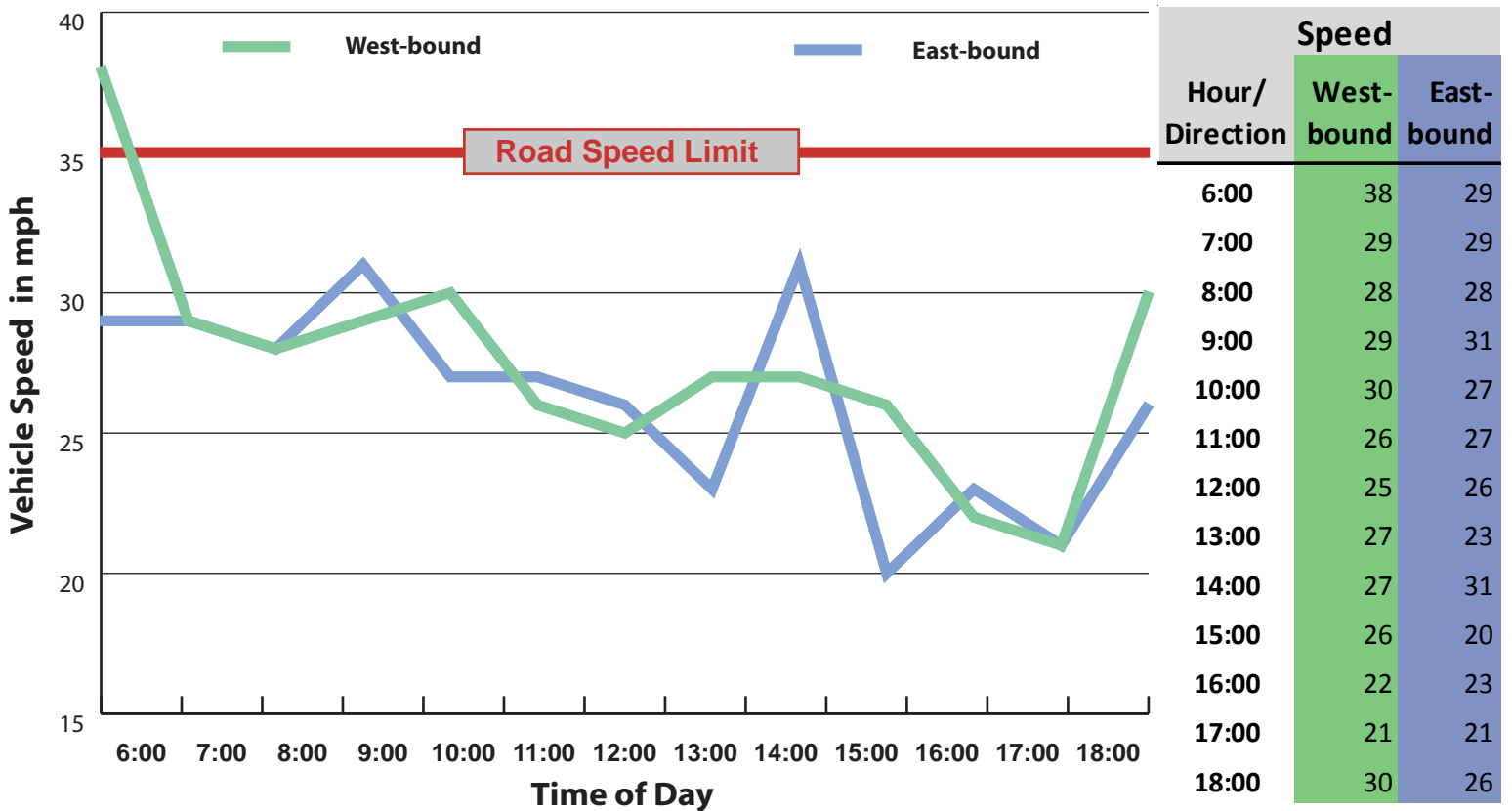


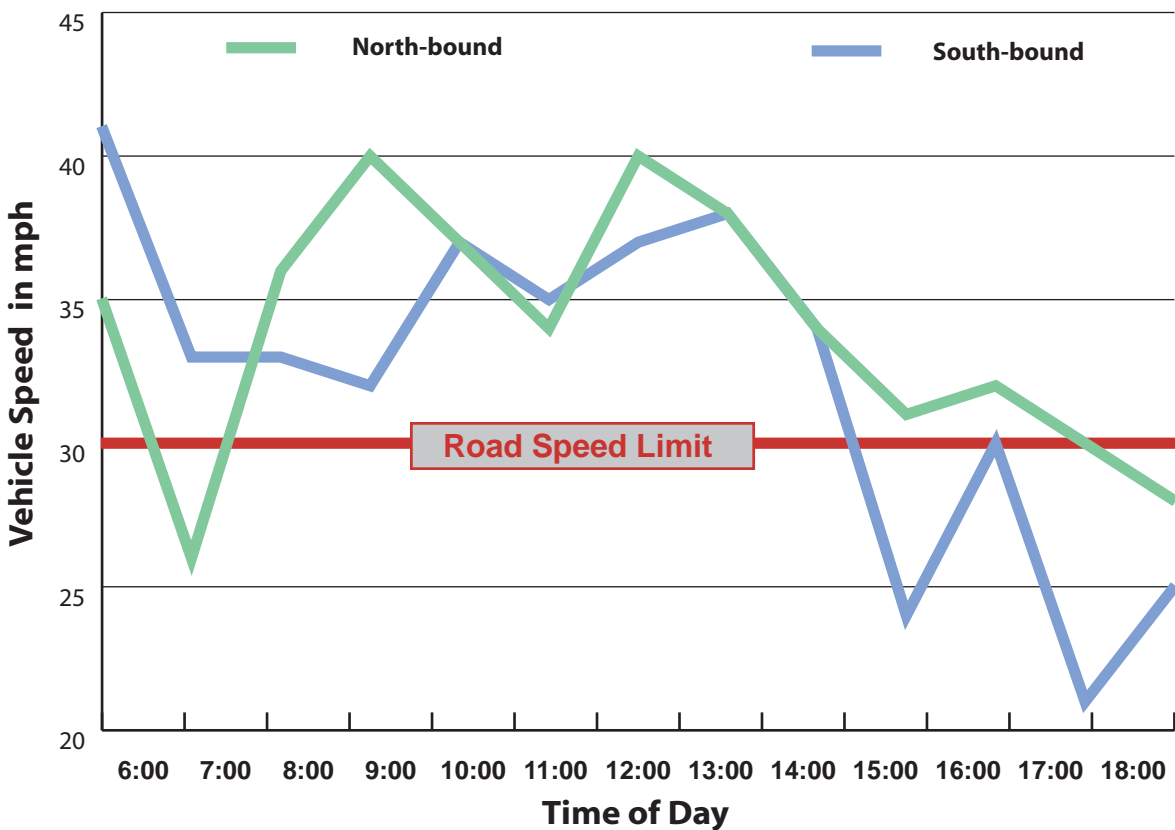
J-9





J-10

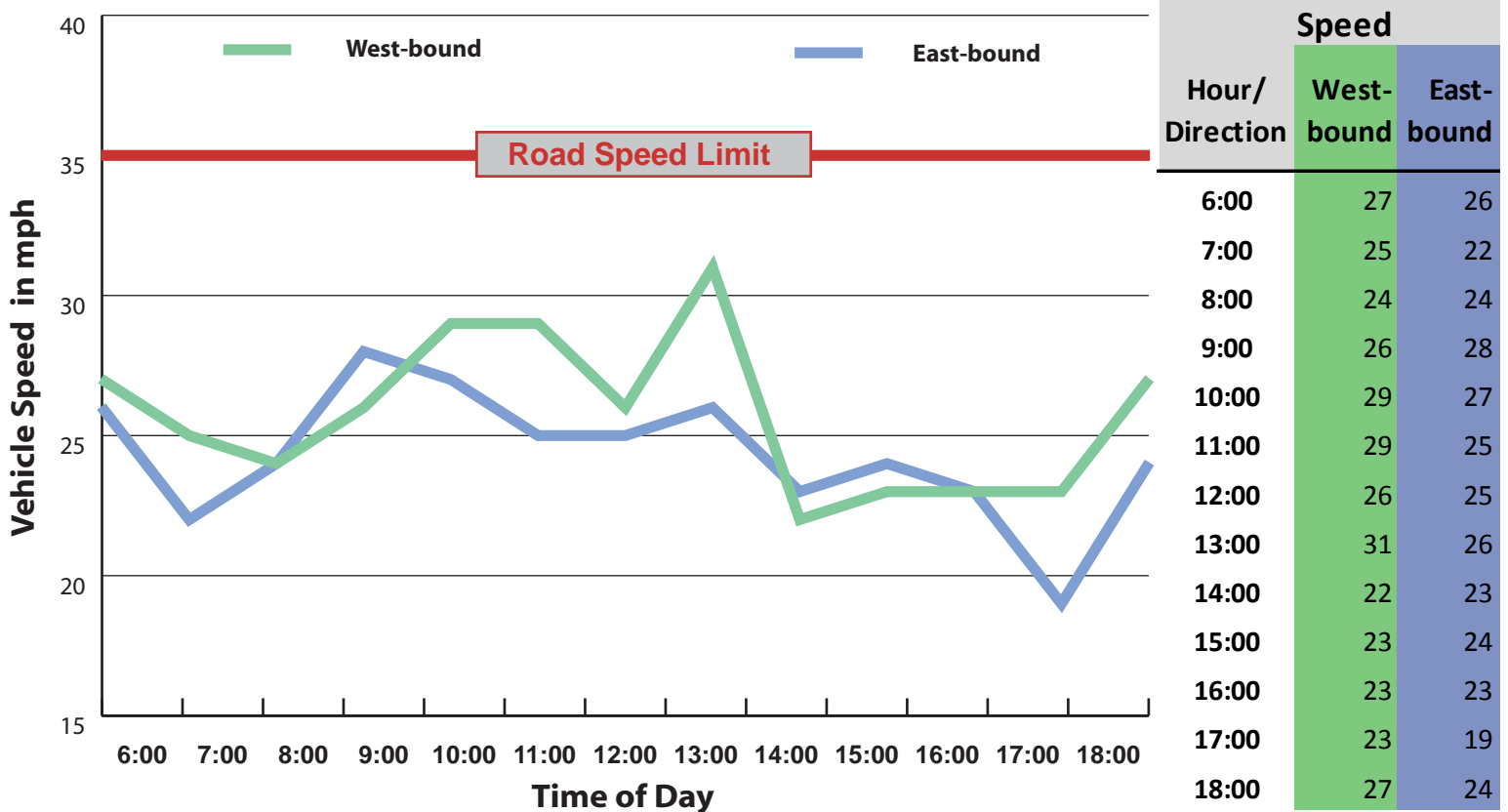




Hour/ Direction	Speed	
	North-bound	South-bound
6:00	35	41
7:00	26	33
8:00	36	33
9:00	40	32
10:00	37	37
11:00	34	35
12:00	40	37
13:00	38	38
14:00	34	34
15:00	31	24
16:00	32	30
17:00	30	21
18:00	28	25

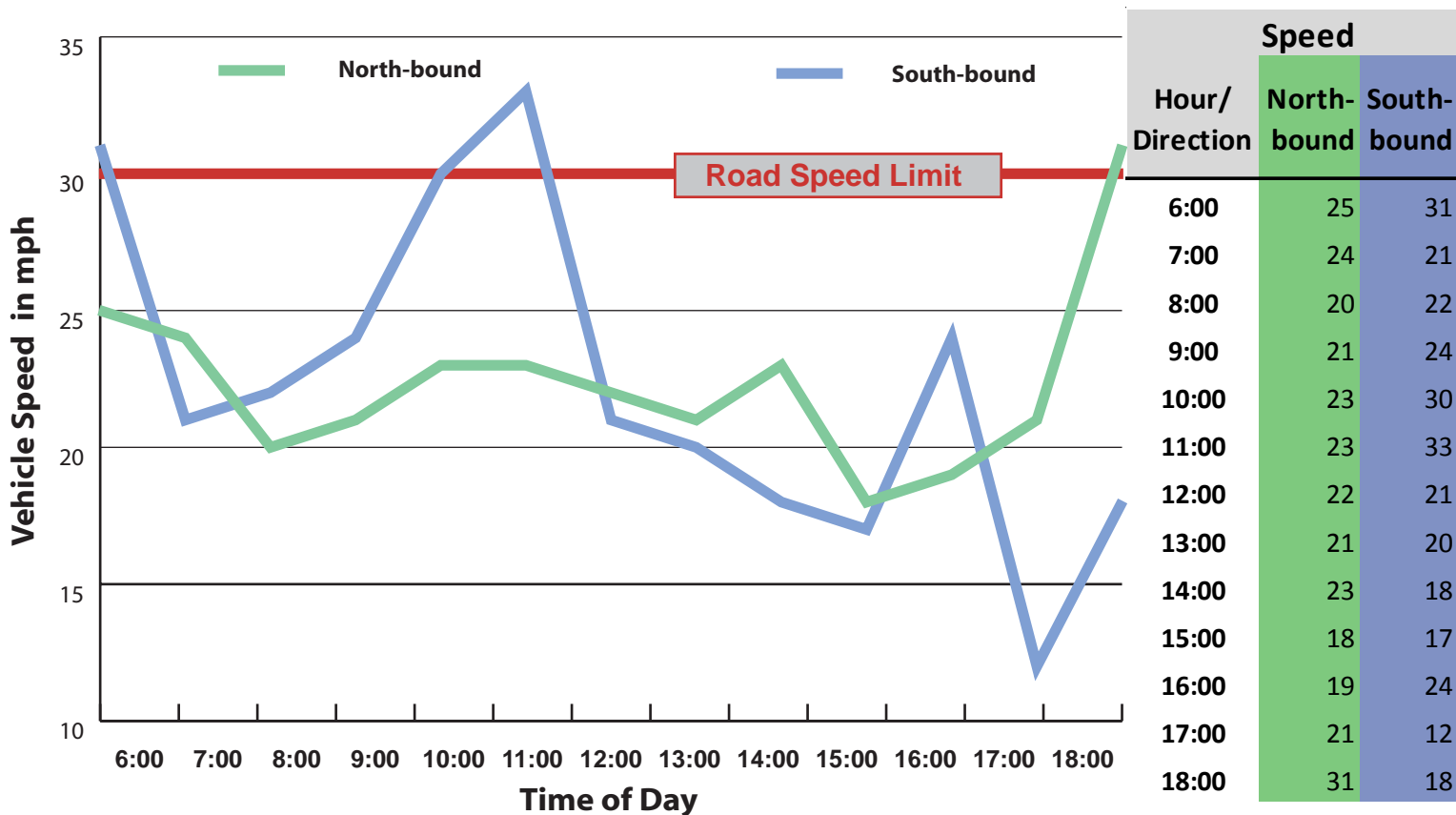


J-12



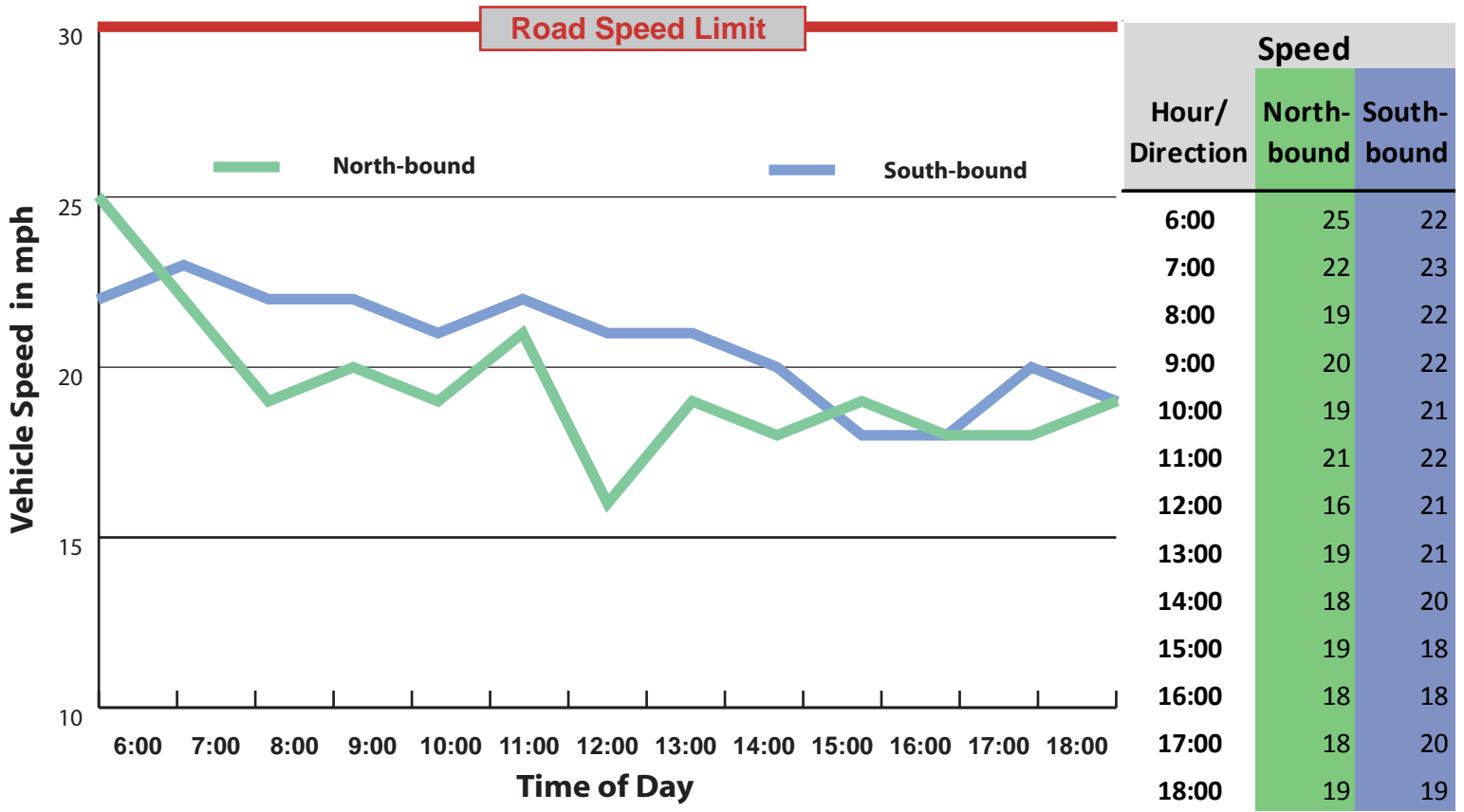


J-13

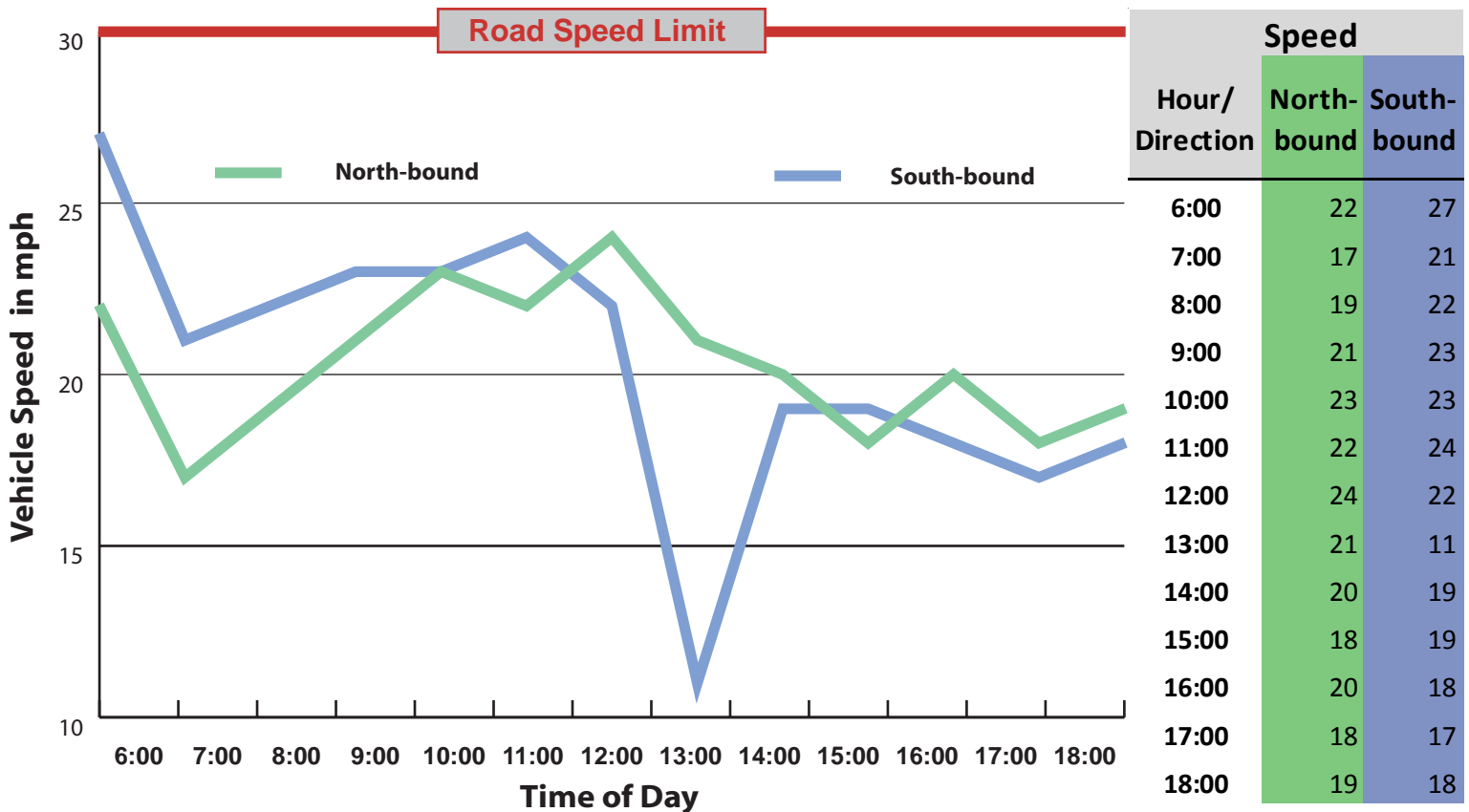


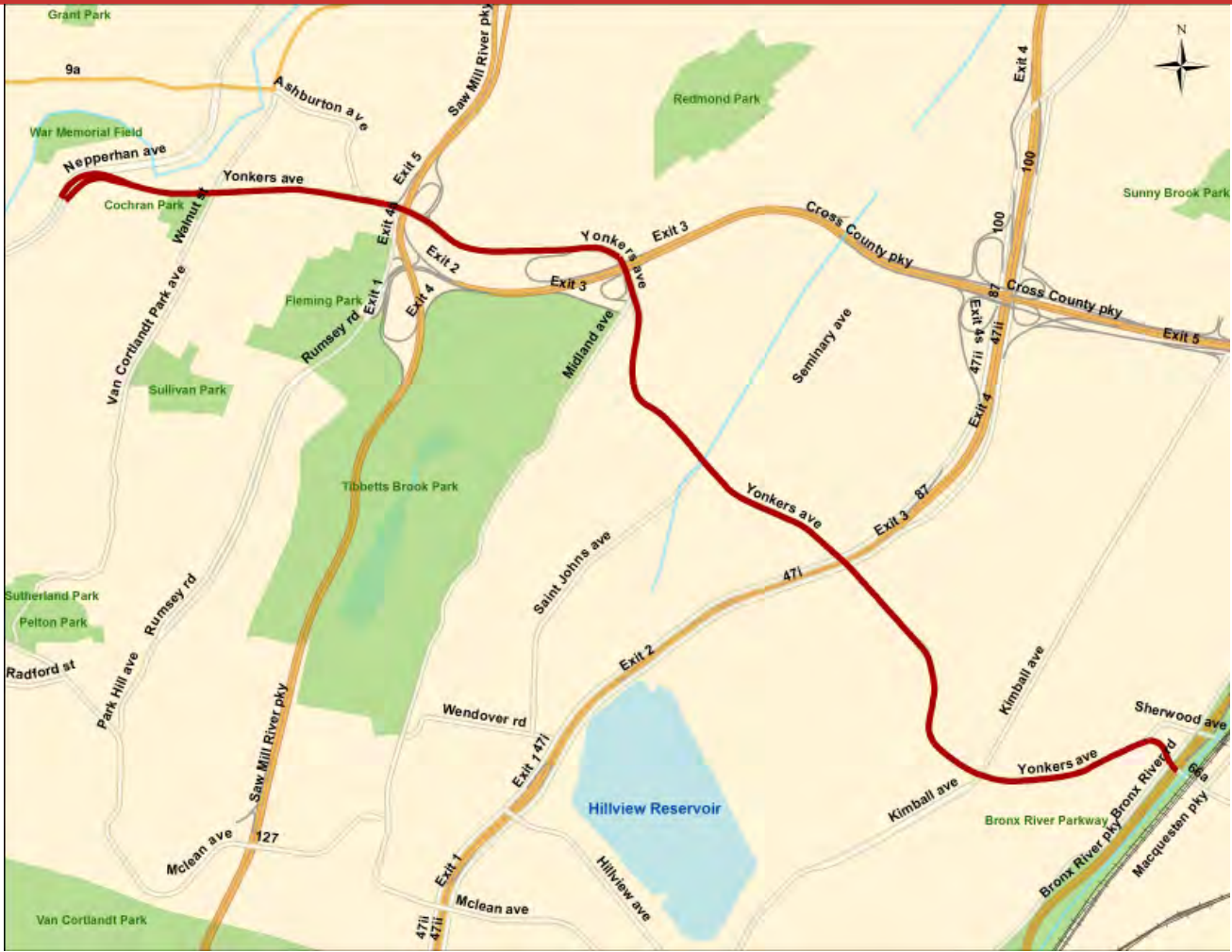


J-14



US Hwy 9 (btw. Bronx County Line and State Hwy 9A)





J-16

