



NEW YORK

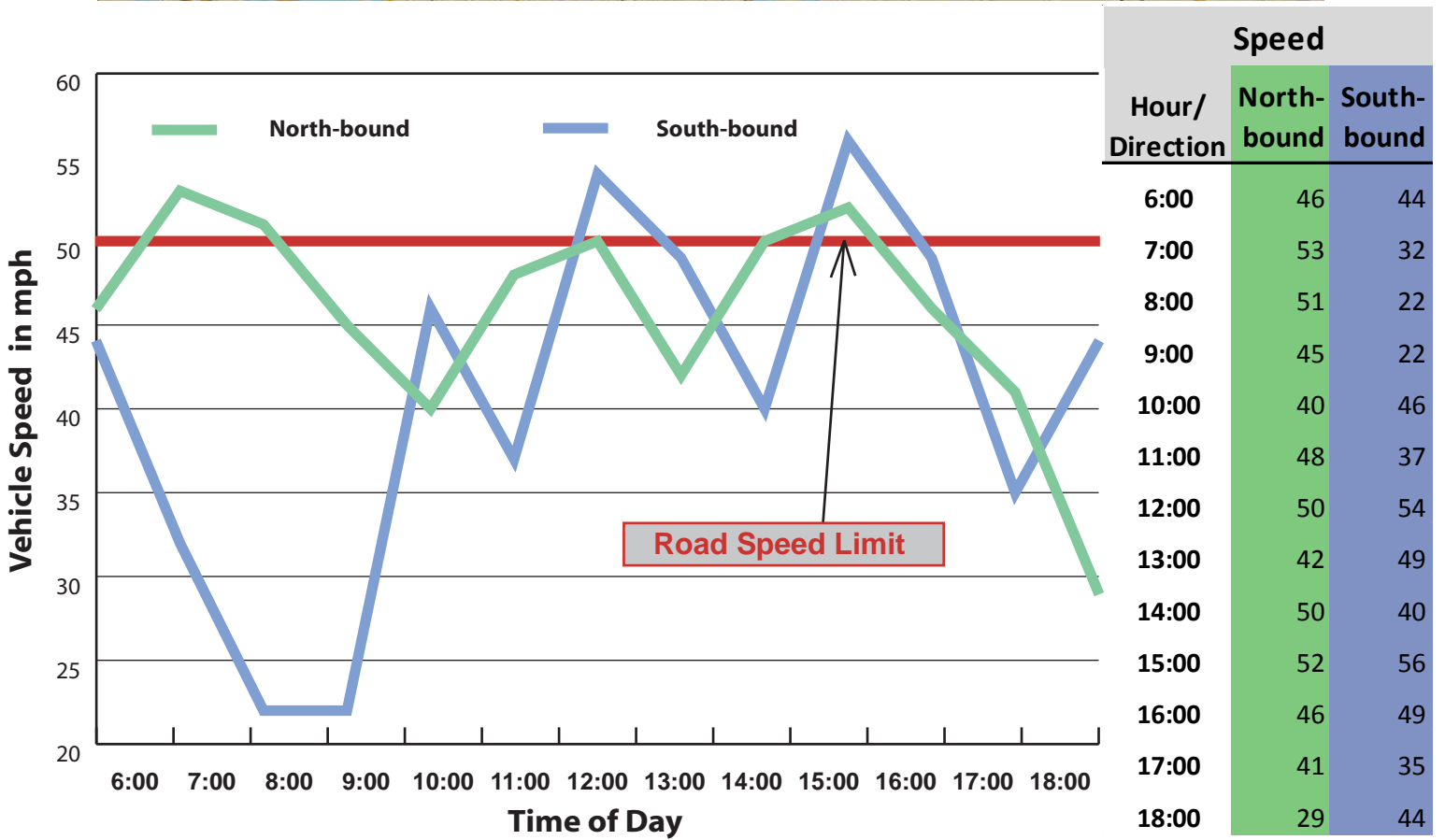
Corridors
Vehicle Speed Data

2011

This page is intentionally left blank



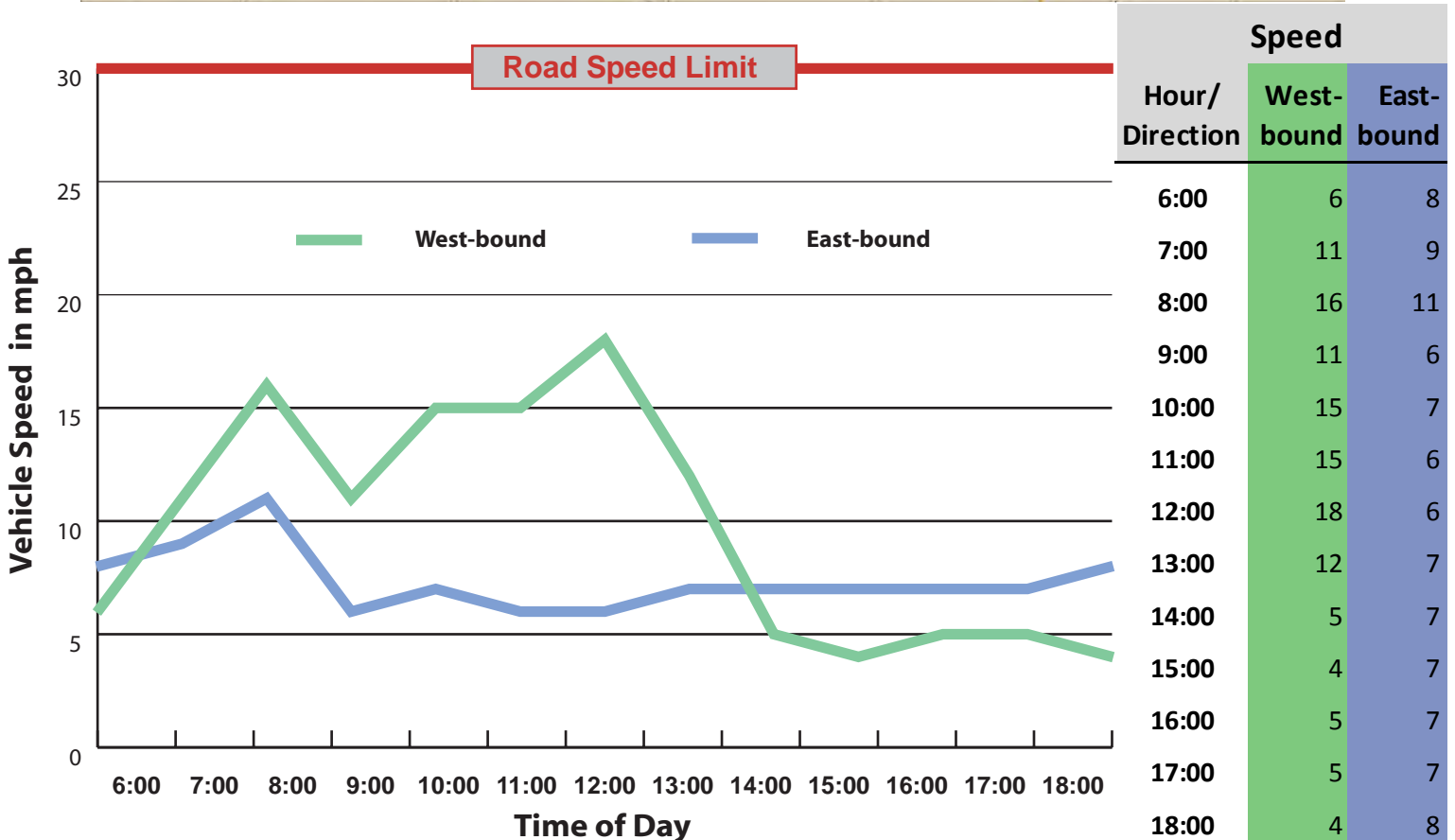
C-1



West 34th Street



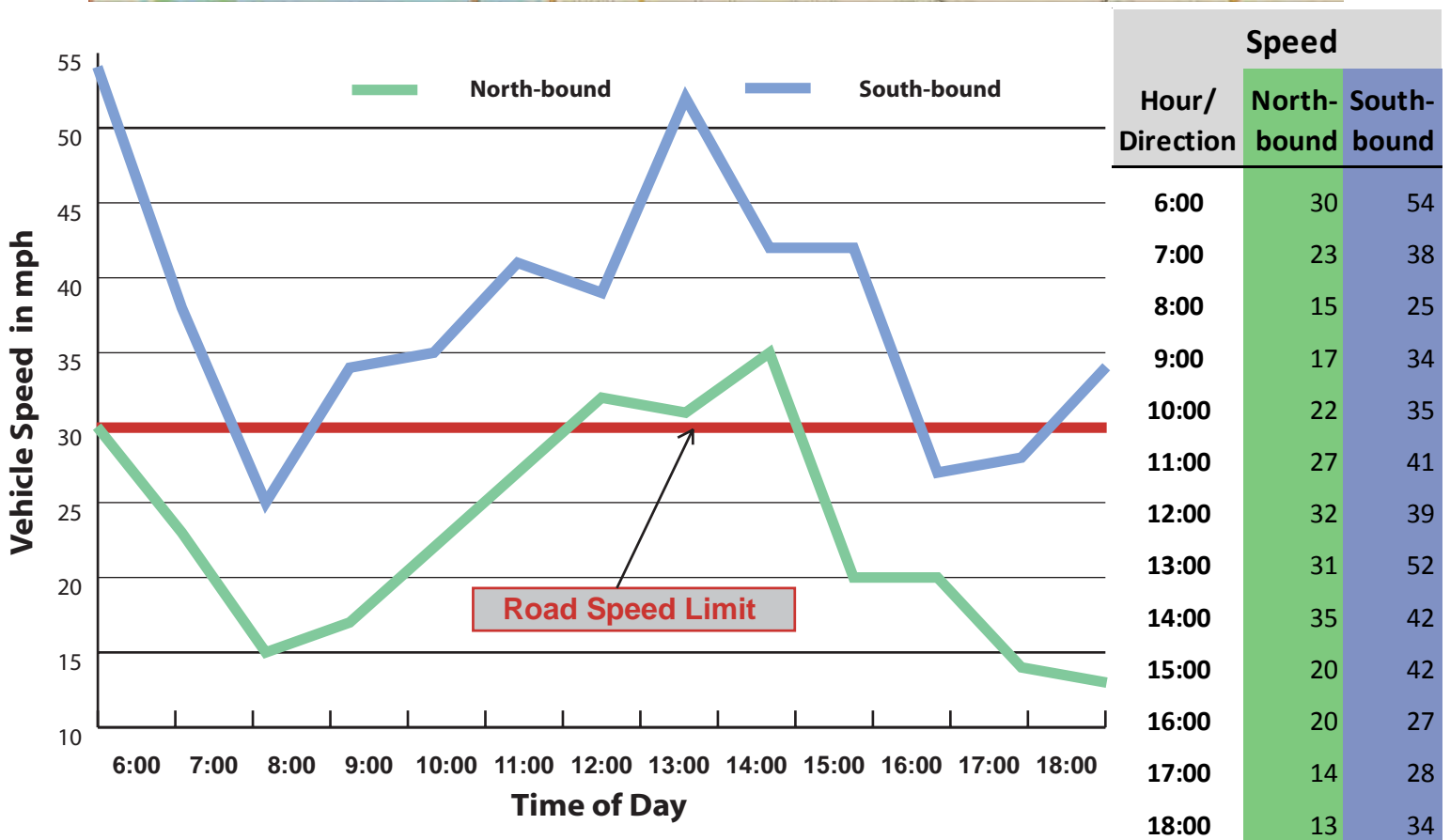
C-2



South Street Viaduct/FDR Drive/ Harlem River Drive



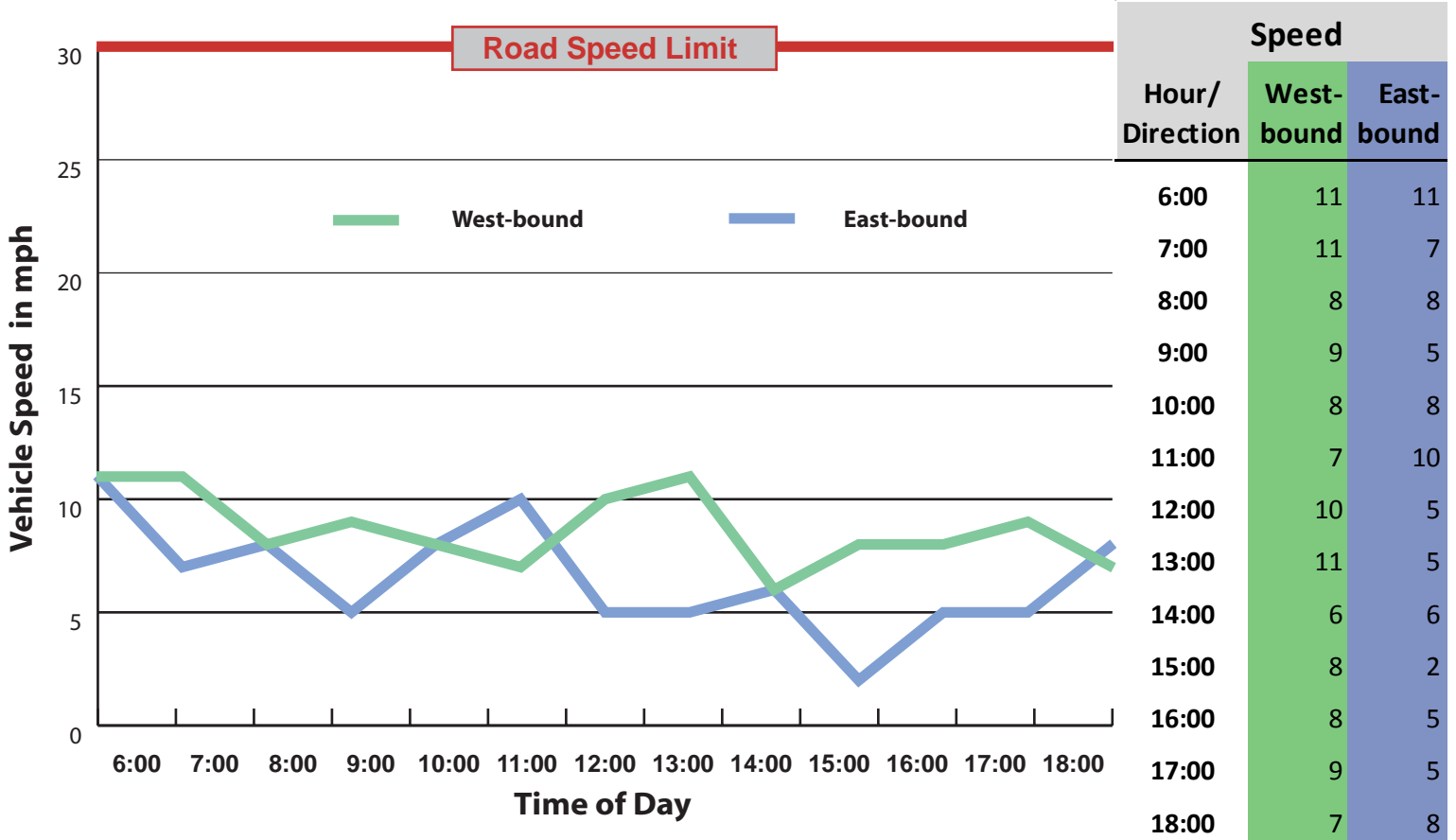
C-3



125th Street/M. L. King Jr. Blvd

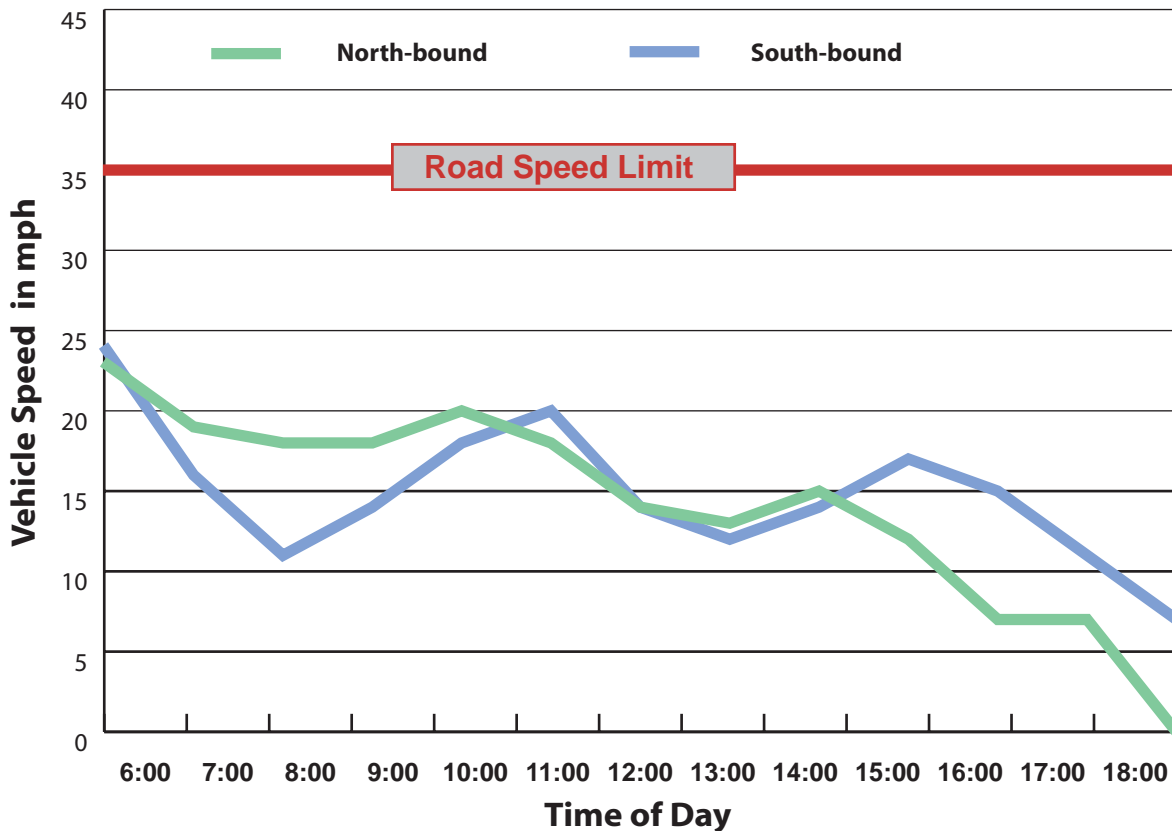


C-4



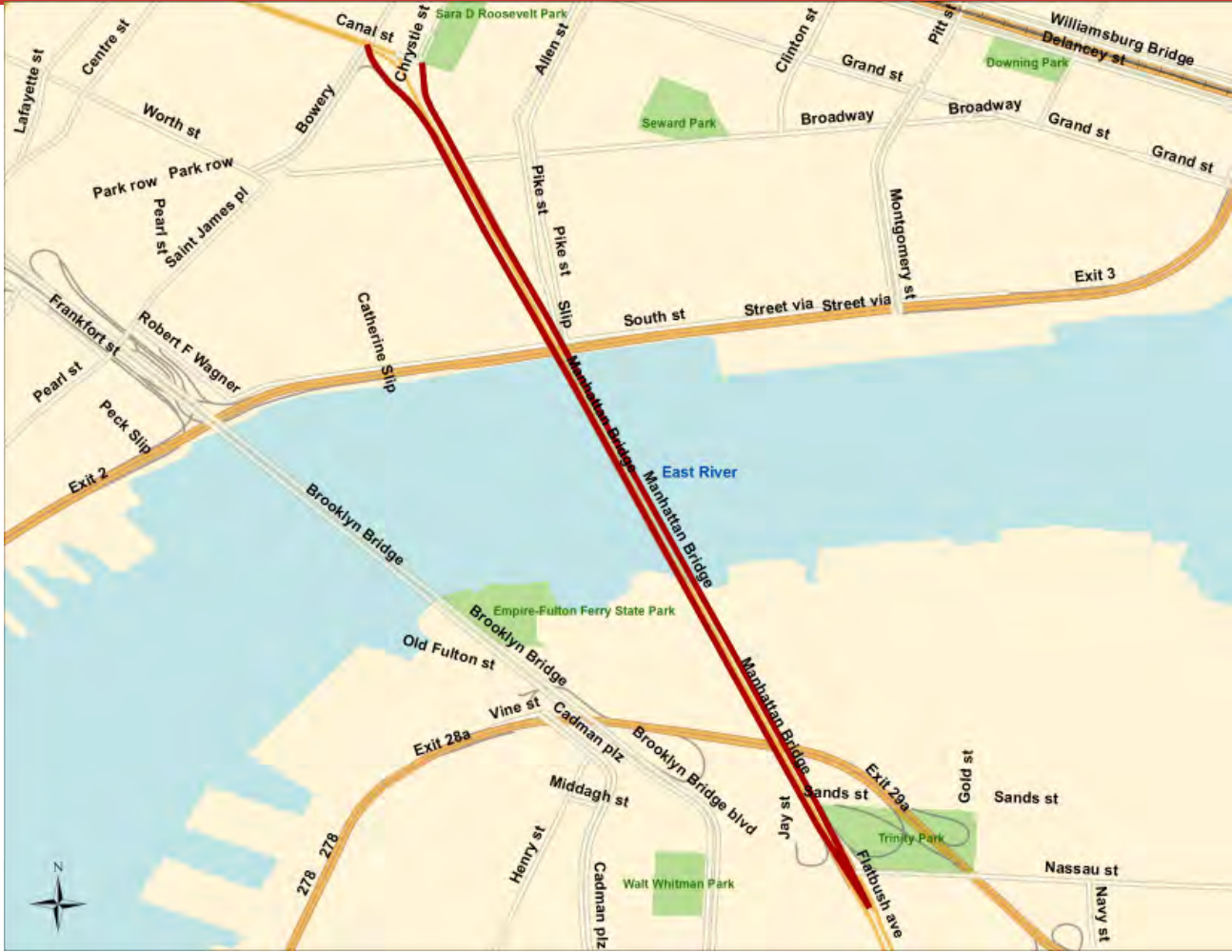


C-5

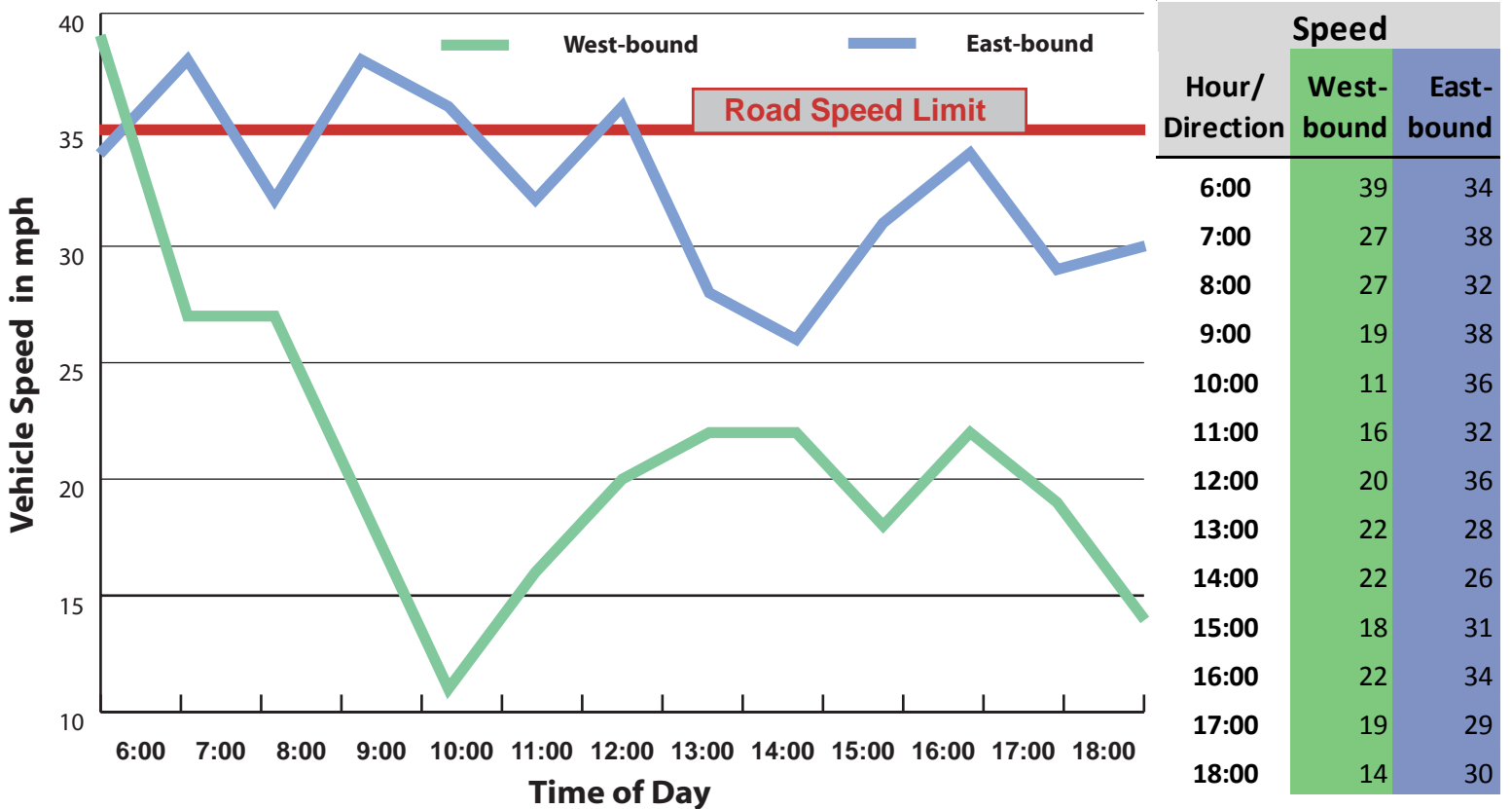


Hour/ Direction	Speed	
	North-bound	South-bound
6:00	23	24
7:00	19	16
8:00	18	11
9:00	18	14
10:00	20	18
11:00	18	20
12:00	14	14
13:00	13	12
14:00	15	14
15:00	12	17
16:00	7	15
17:00	7	11
18:00	0	7

Manhattan Bridge



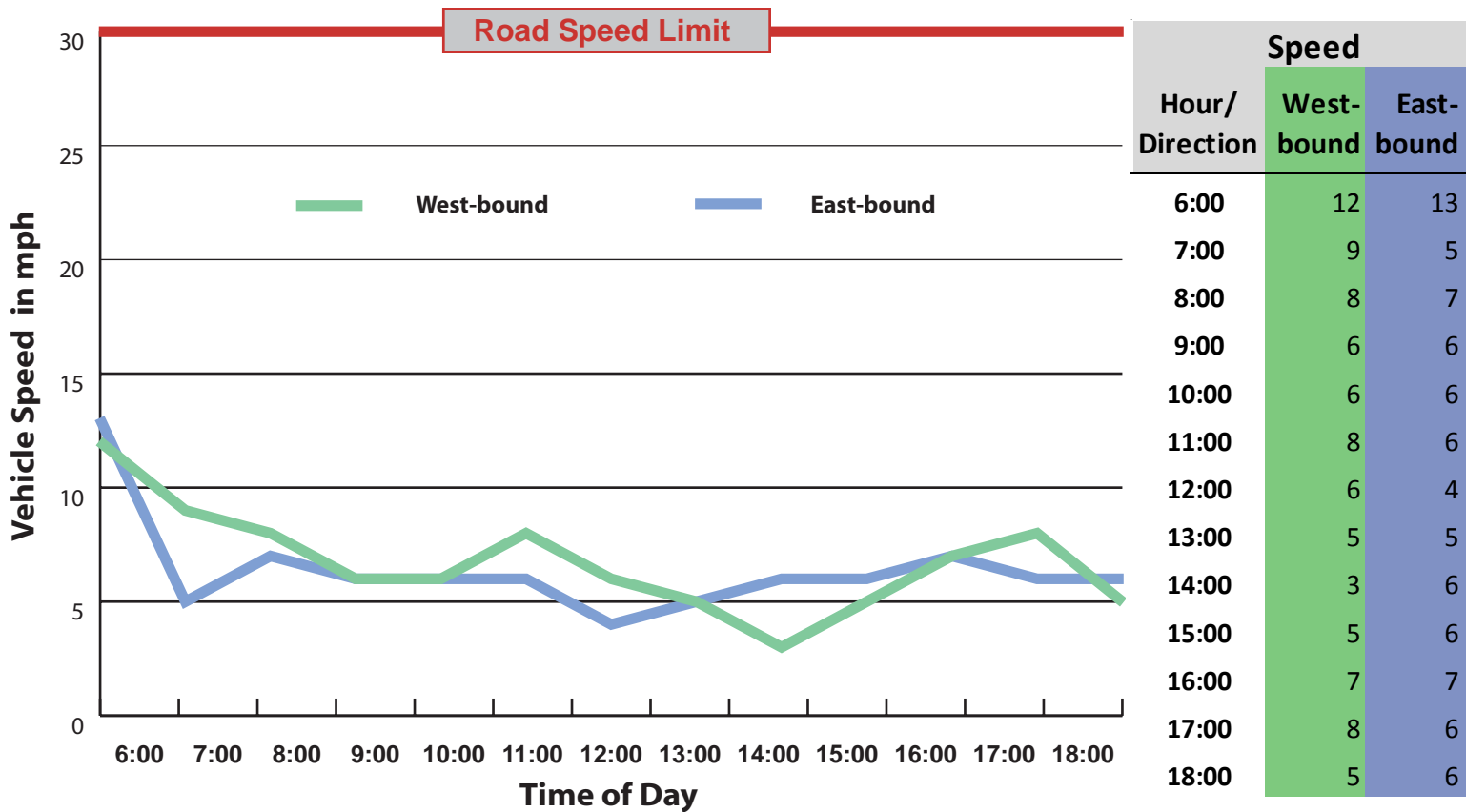
C-6



57th Street



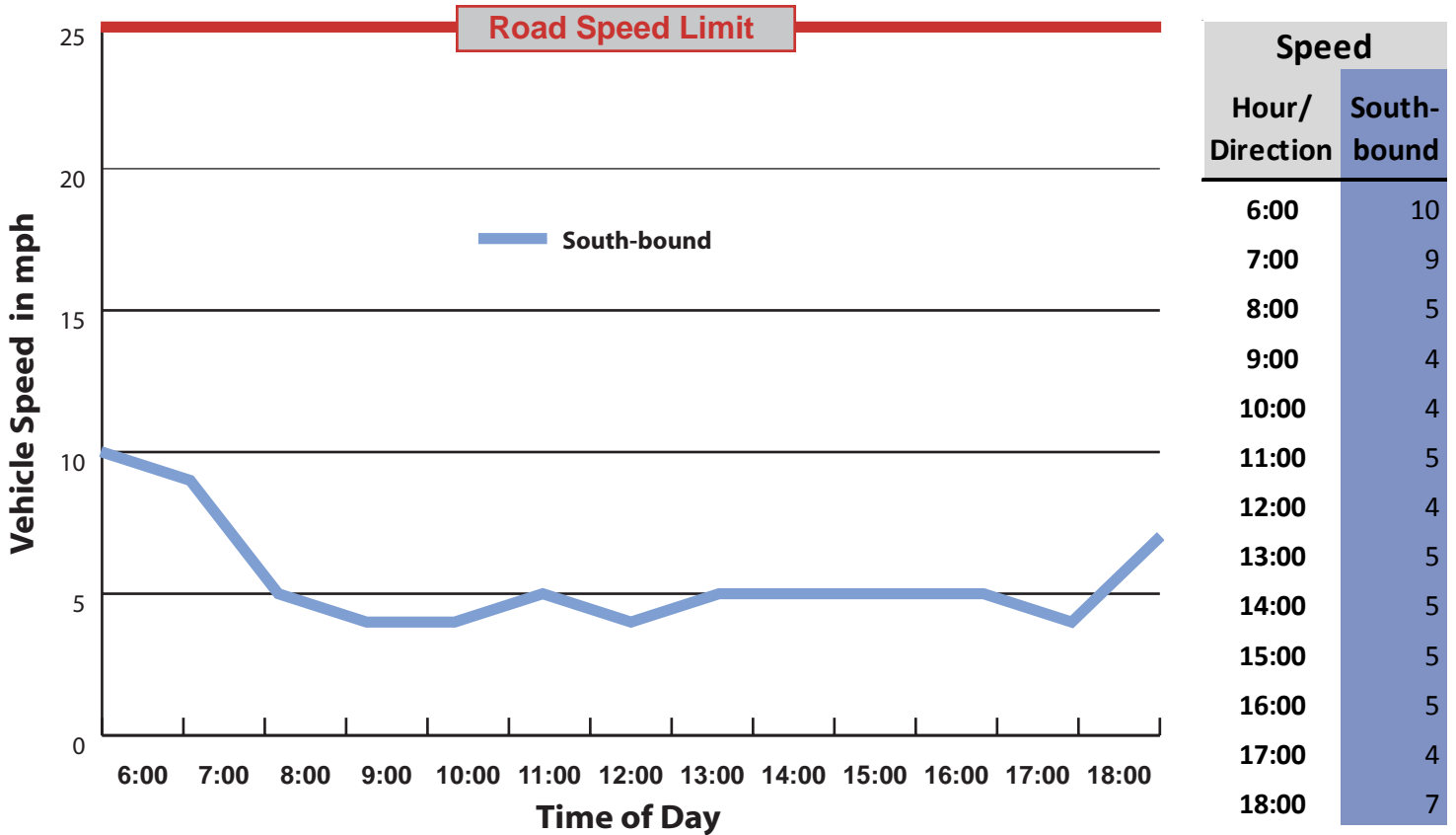
C-7



2nd Avenue

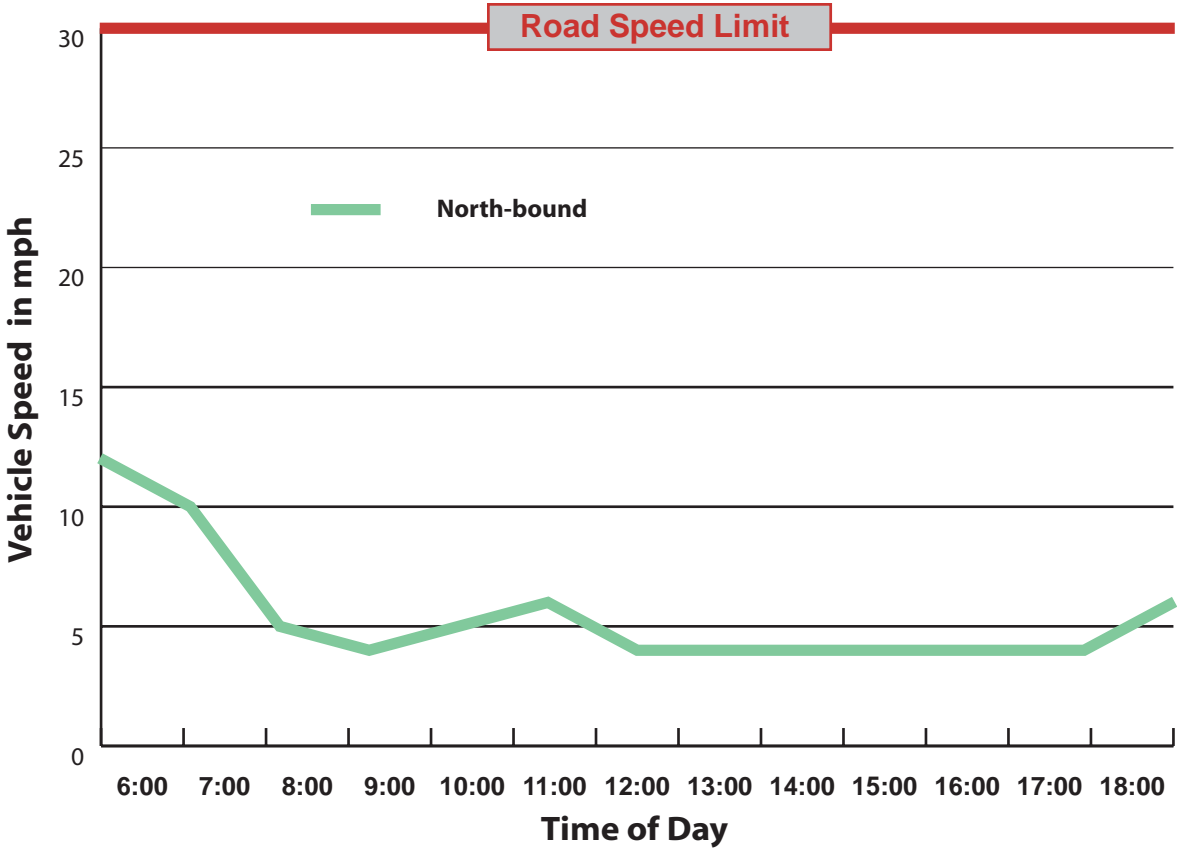


C-8





C-9

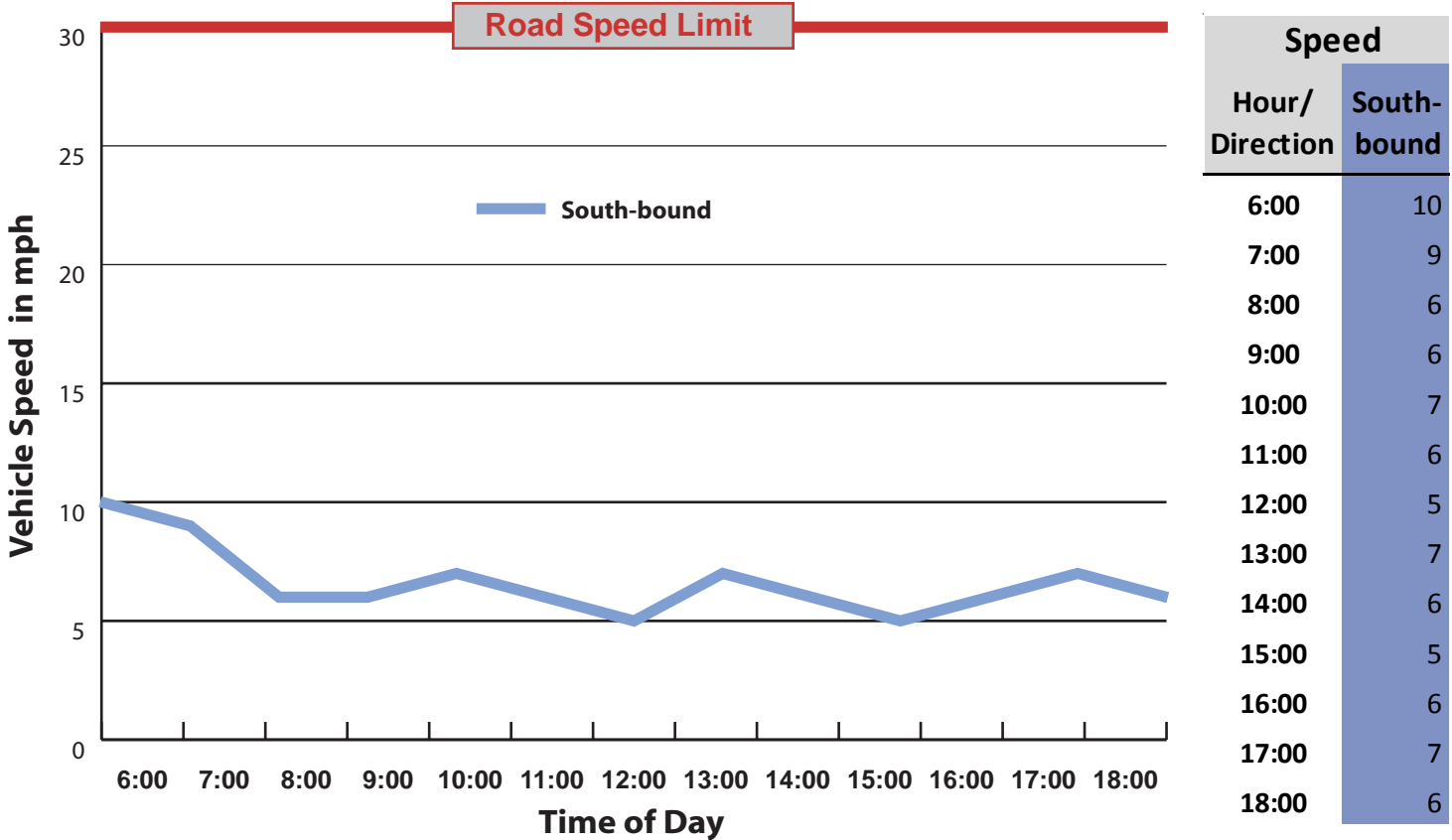


Speed	
Hour/Direction	North-bound
6:00	12
7:00	10
8:00	5
9:00	4
10:00	5
11:00	6
12:00	4
13:00	4
14:00	4
15:00	4
16:00	4
17:00	4
18:00	6

9th Avenue



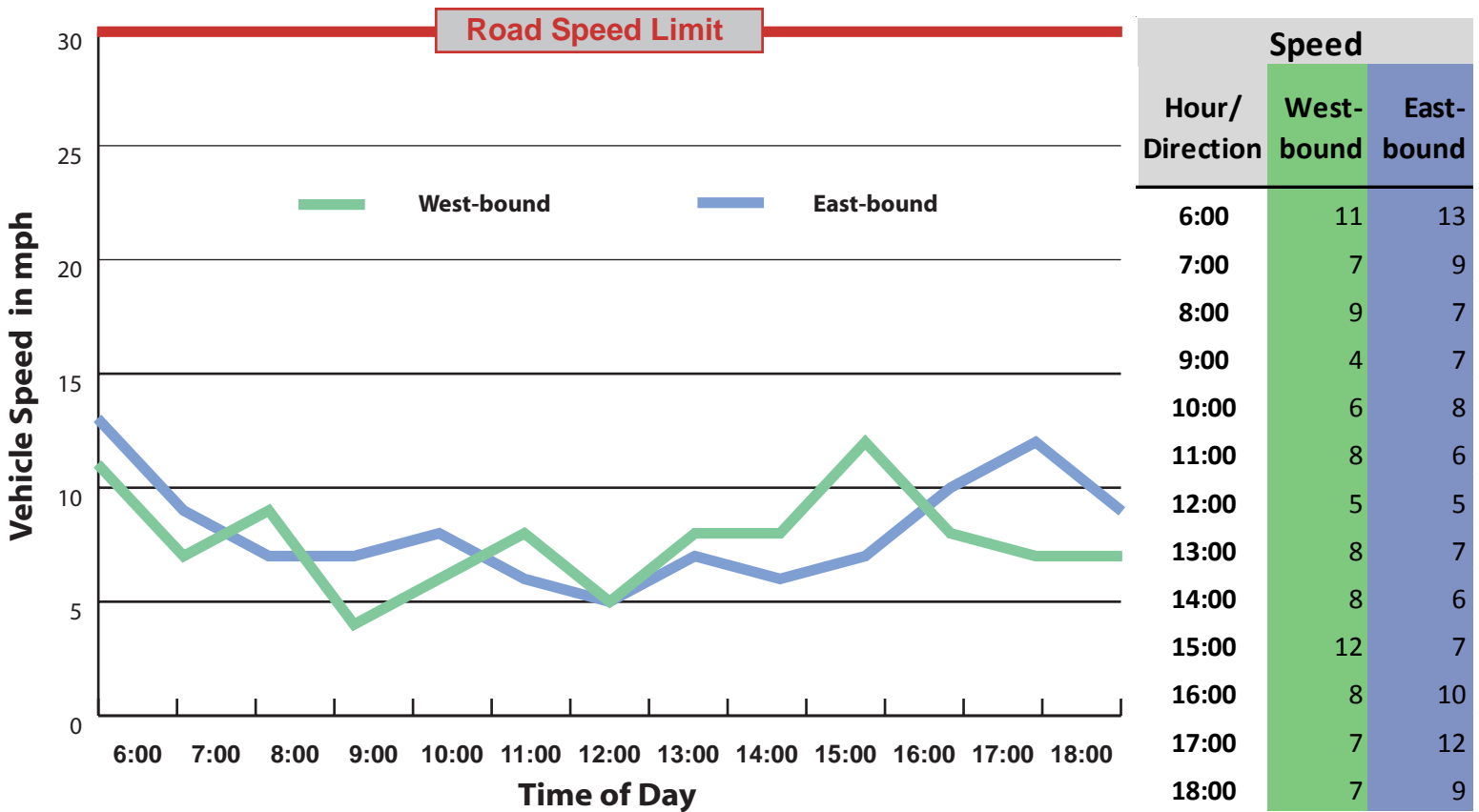
C-10



Speed	
Hour/Direction	South-bound
6:00	10
7:00	9
8:00	6
9:00	6
10:00	7
11:00	6
12:00	5
13:00	7
14:00	6
15:00	5
16:00	6
17:00	7
18:00	6



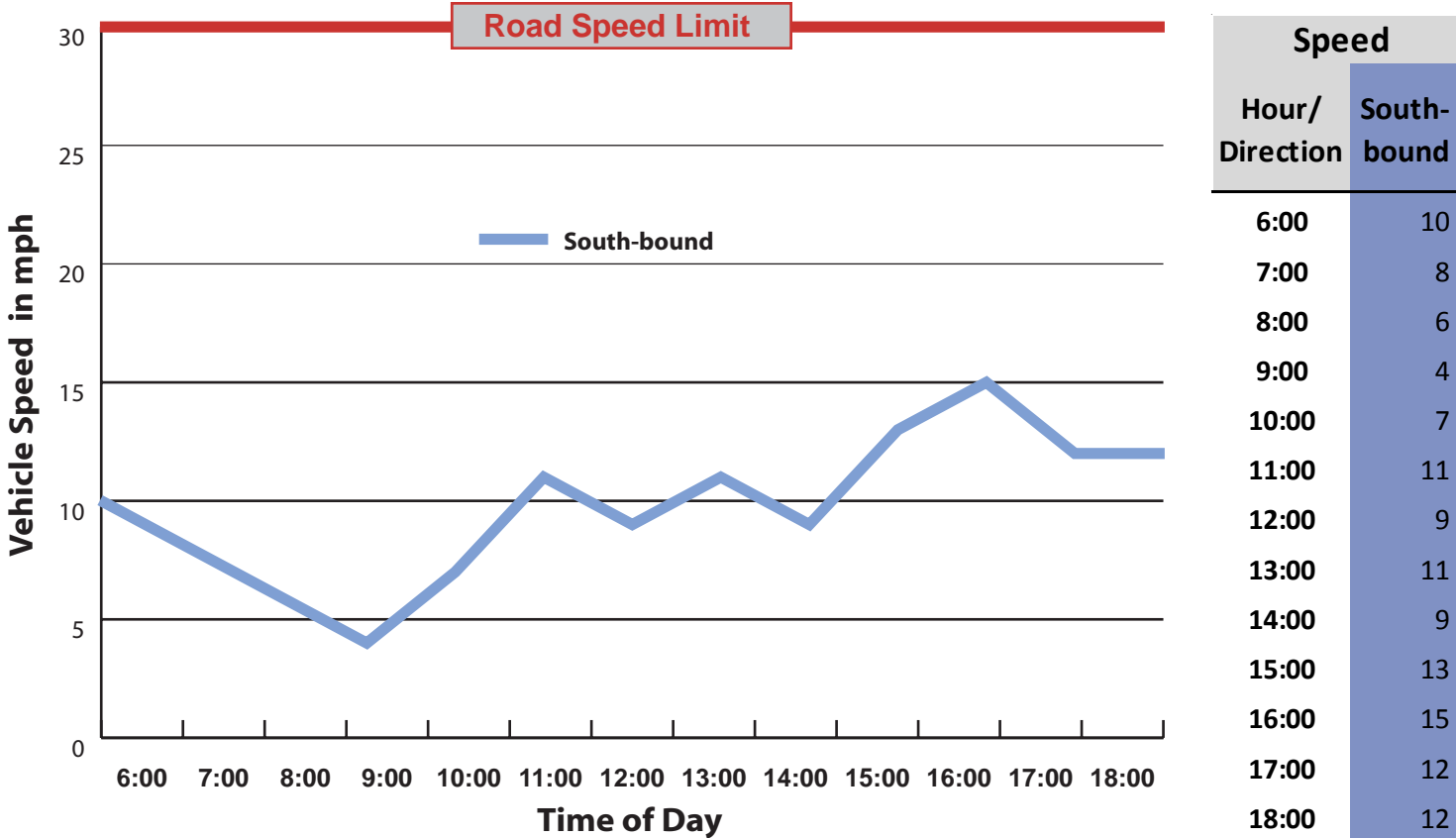
C-11



7th Avenue



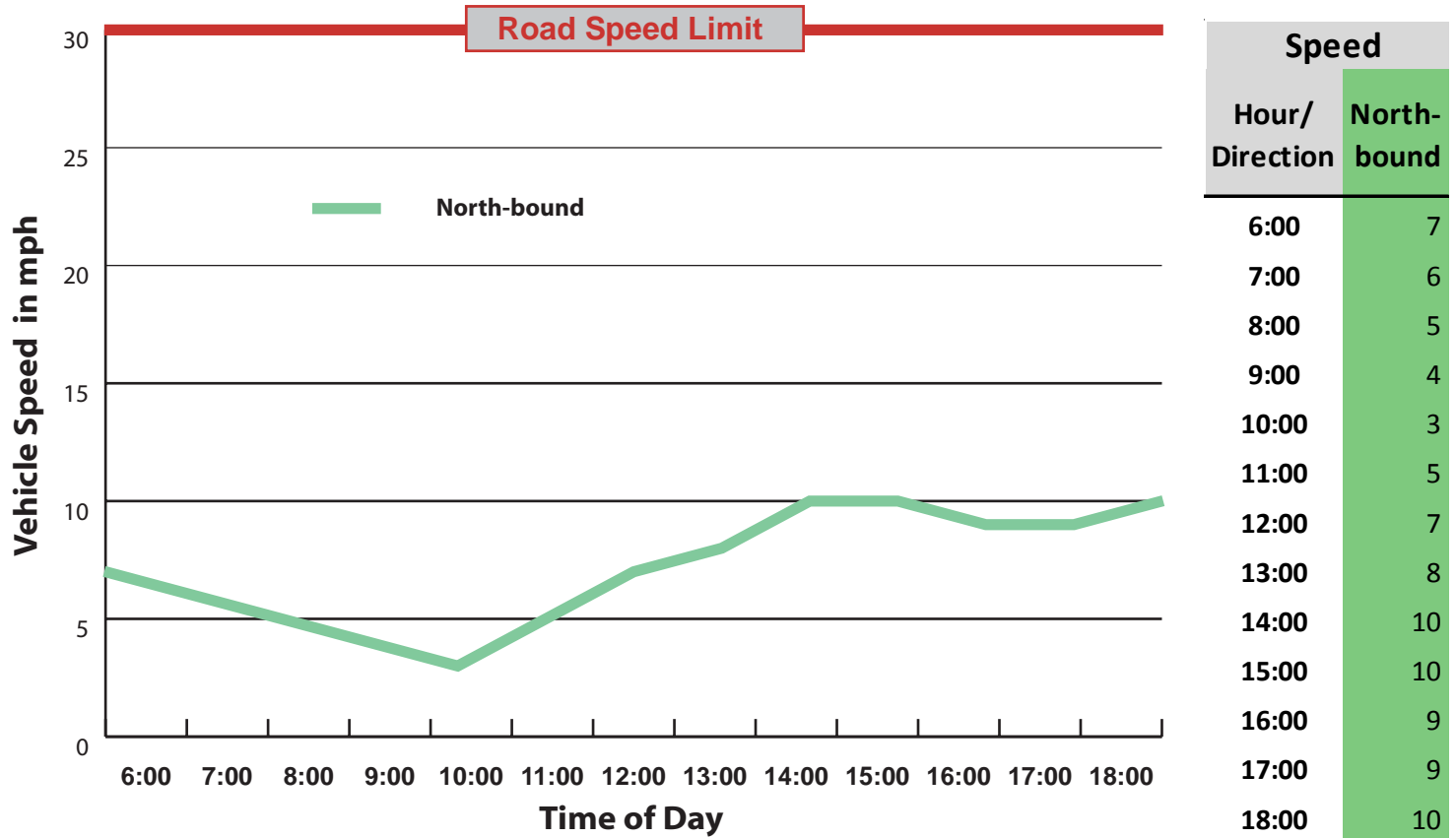
C-12



8th Avenue



C-13



This page is intentionally left blank