

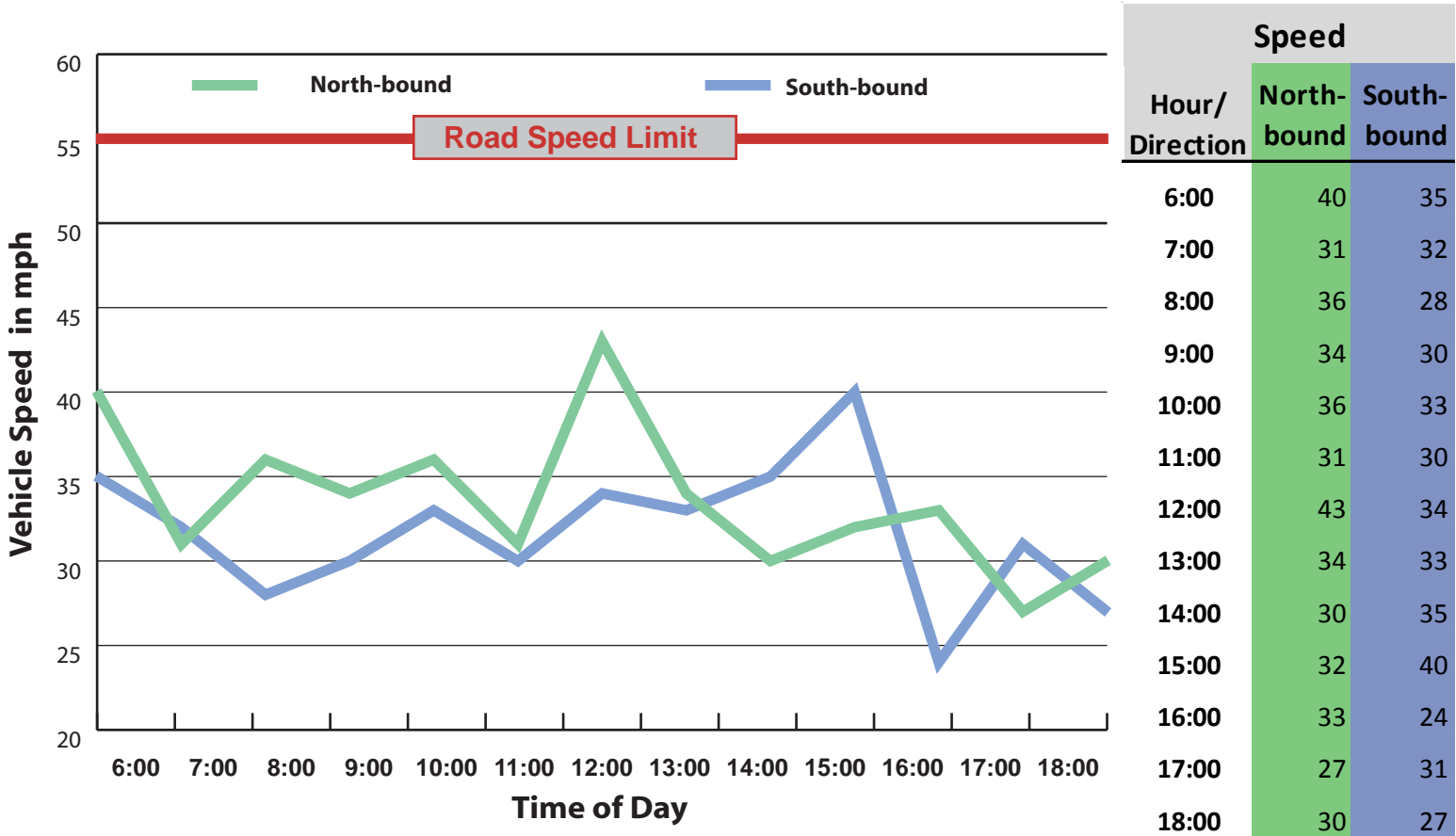


ROCKLAND
Corridors
Vehicle Speed Data
2011

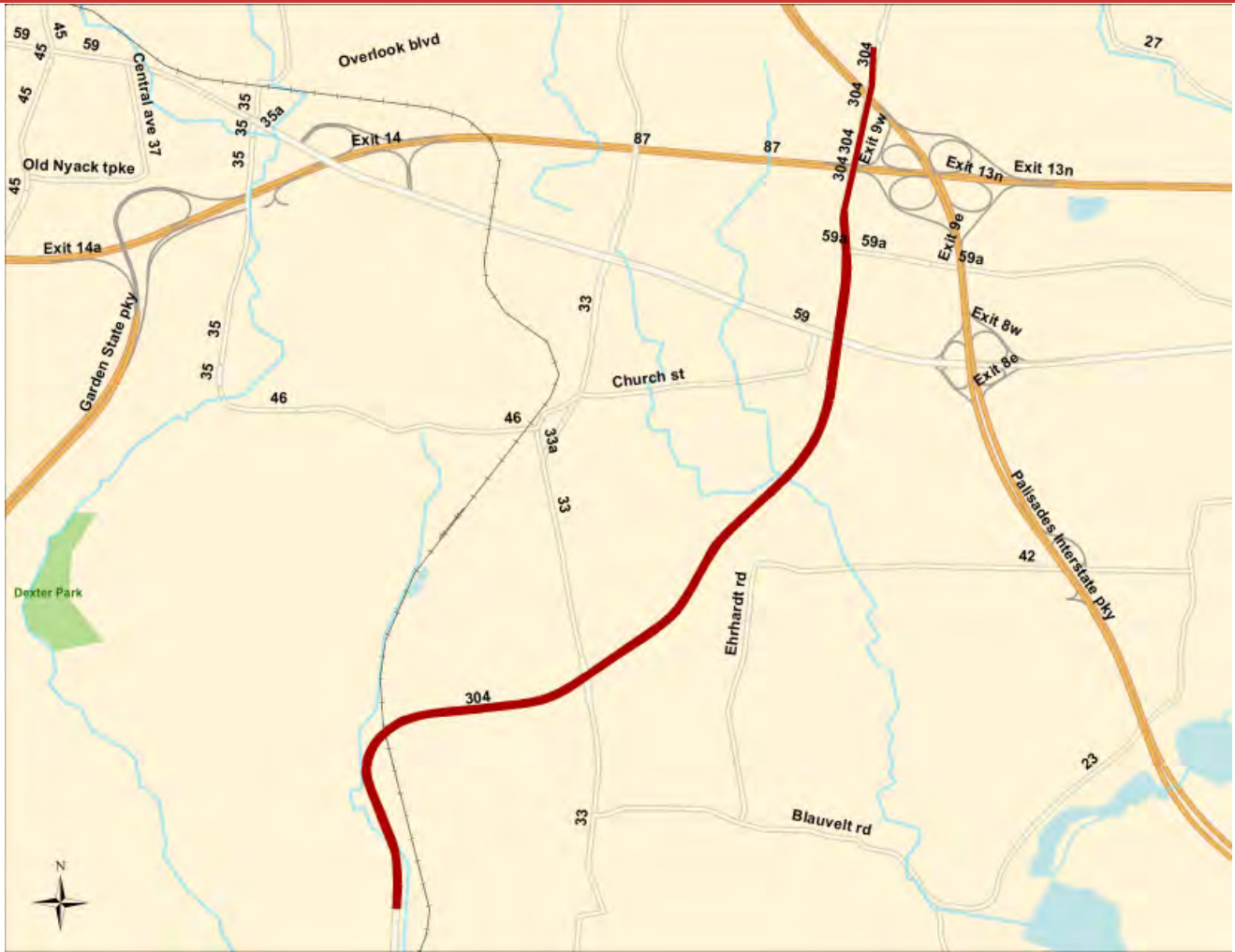
This page is intentionally left blank



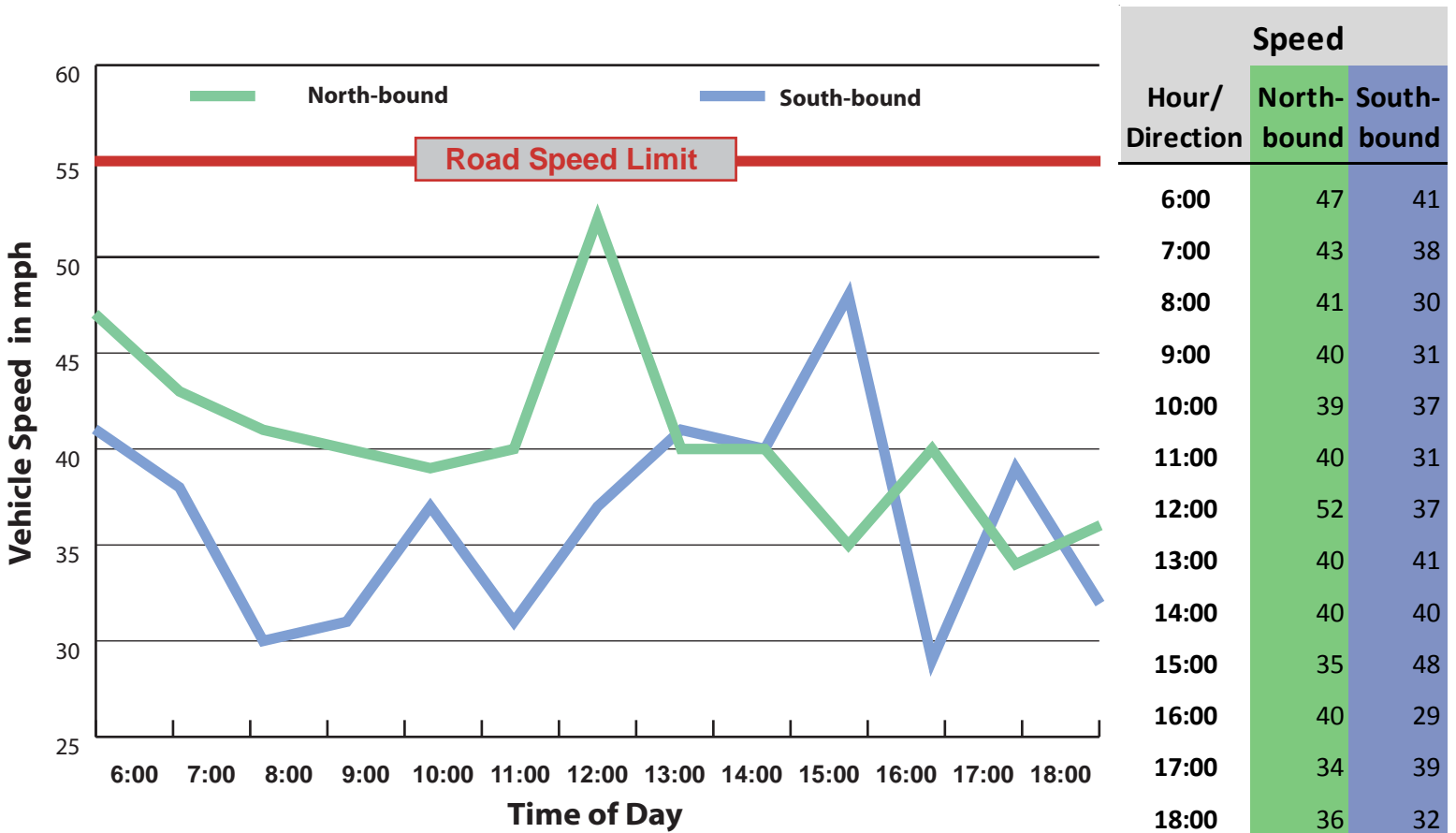
I-1

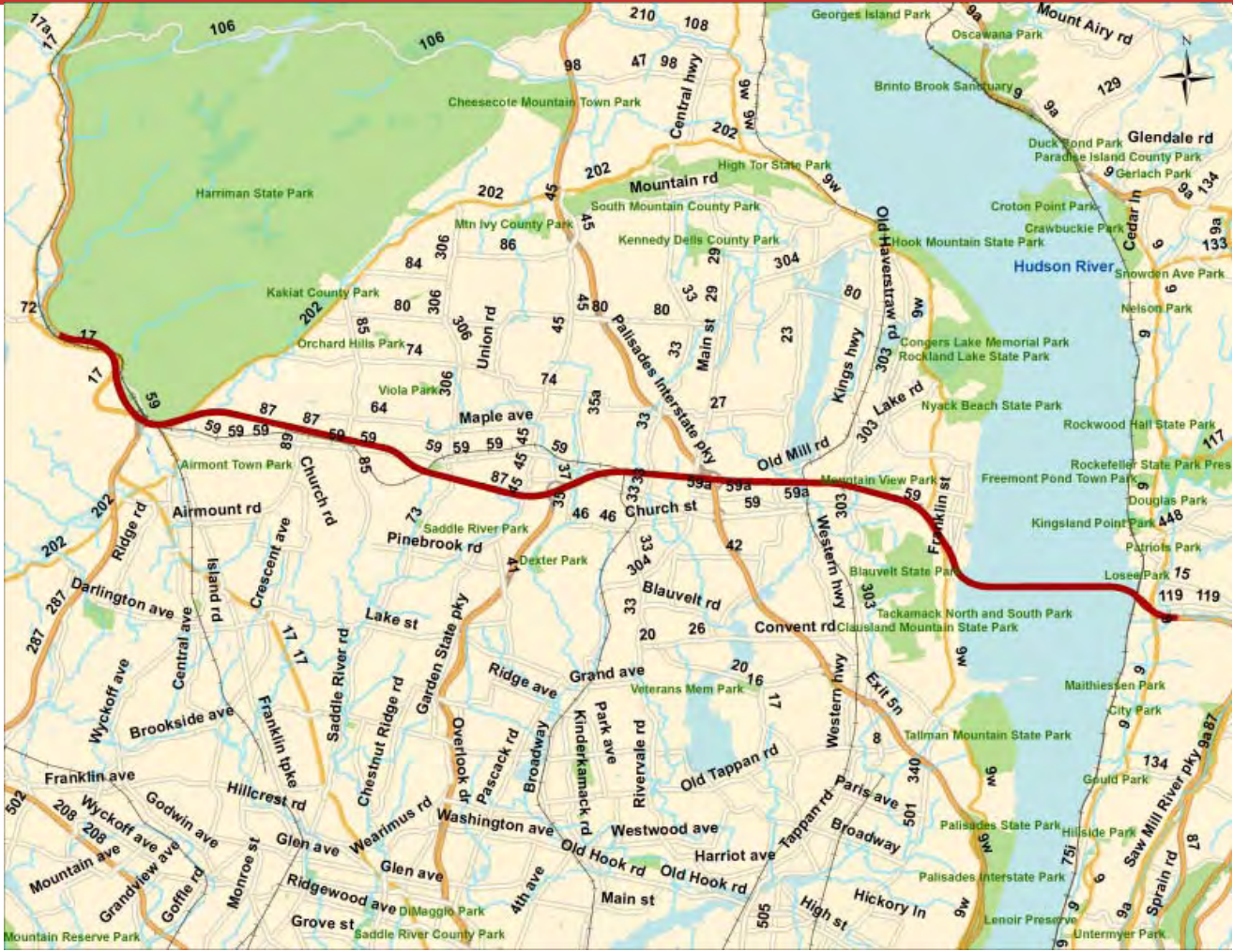


State Highway 304

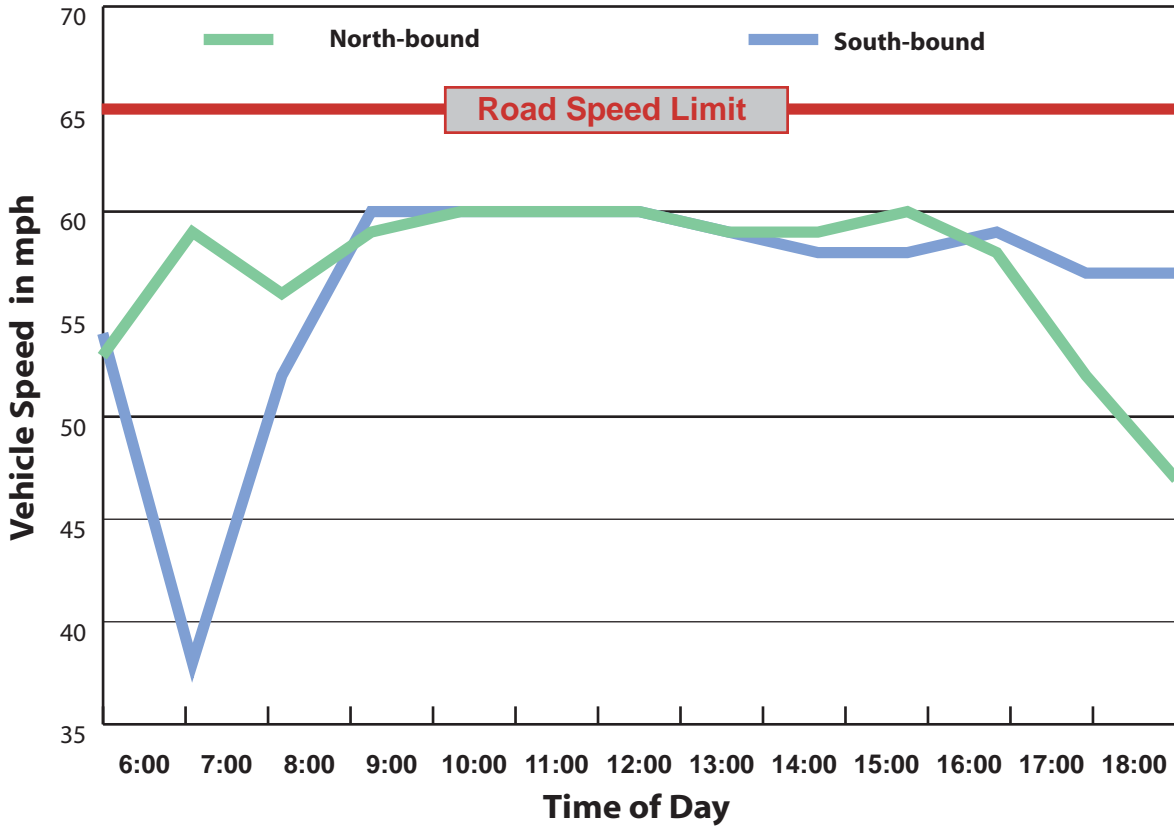


I-2





I-3

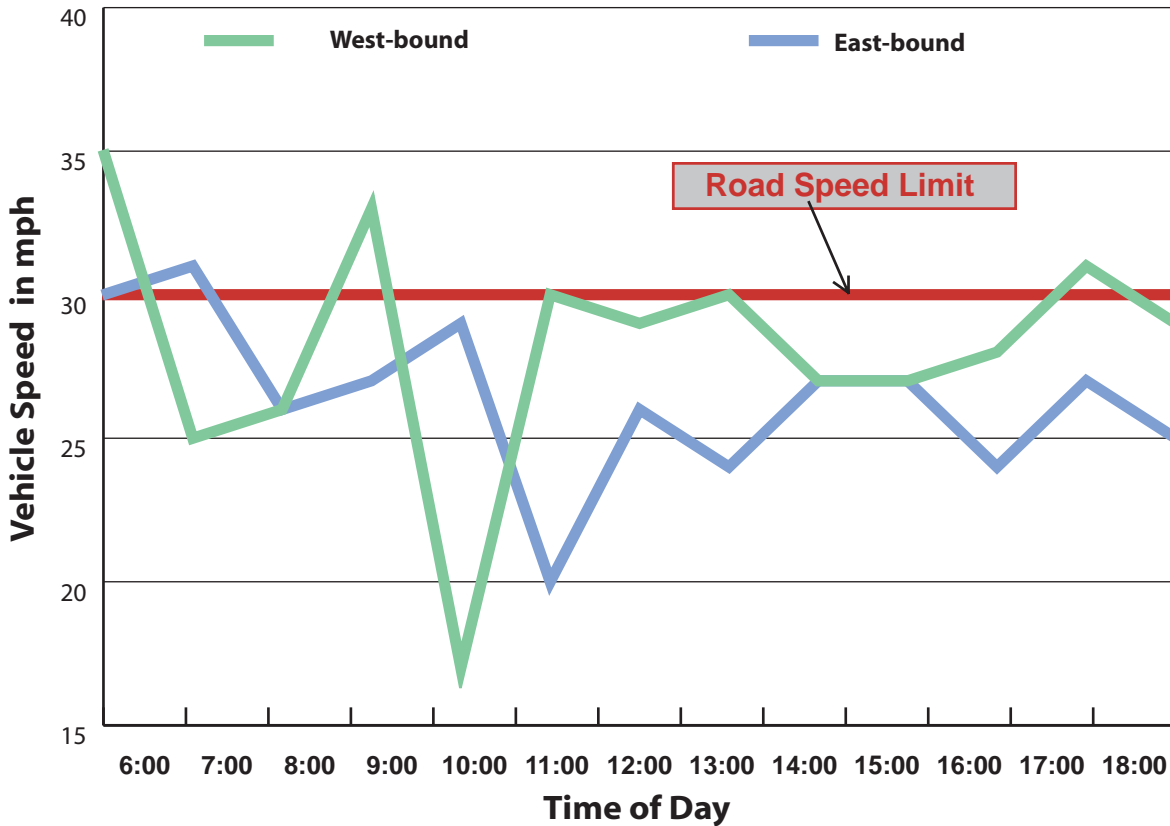


Hour/ Direction	Speed	
	North-bound	South-bound
6:00	47	41
7:00	43	38
8:00	41	30
9:00	40	31
10:00	39	37
11:00	40	31
12:00	52	37
13:00	40	41
14:00	40	40
15:00	35	48
16:00	40	29
17:00	34	39
18:00	36	32

Congers Lake Road



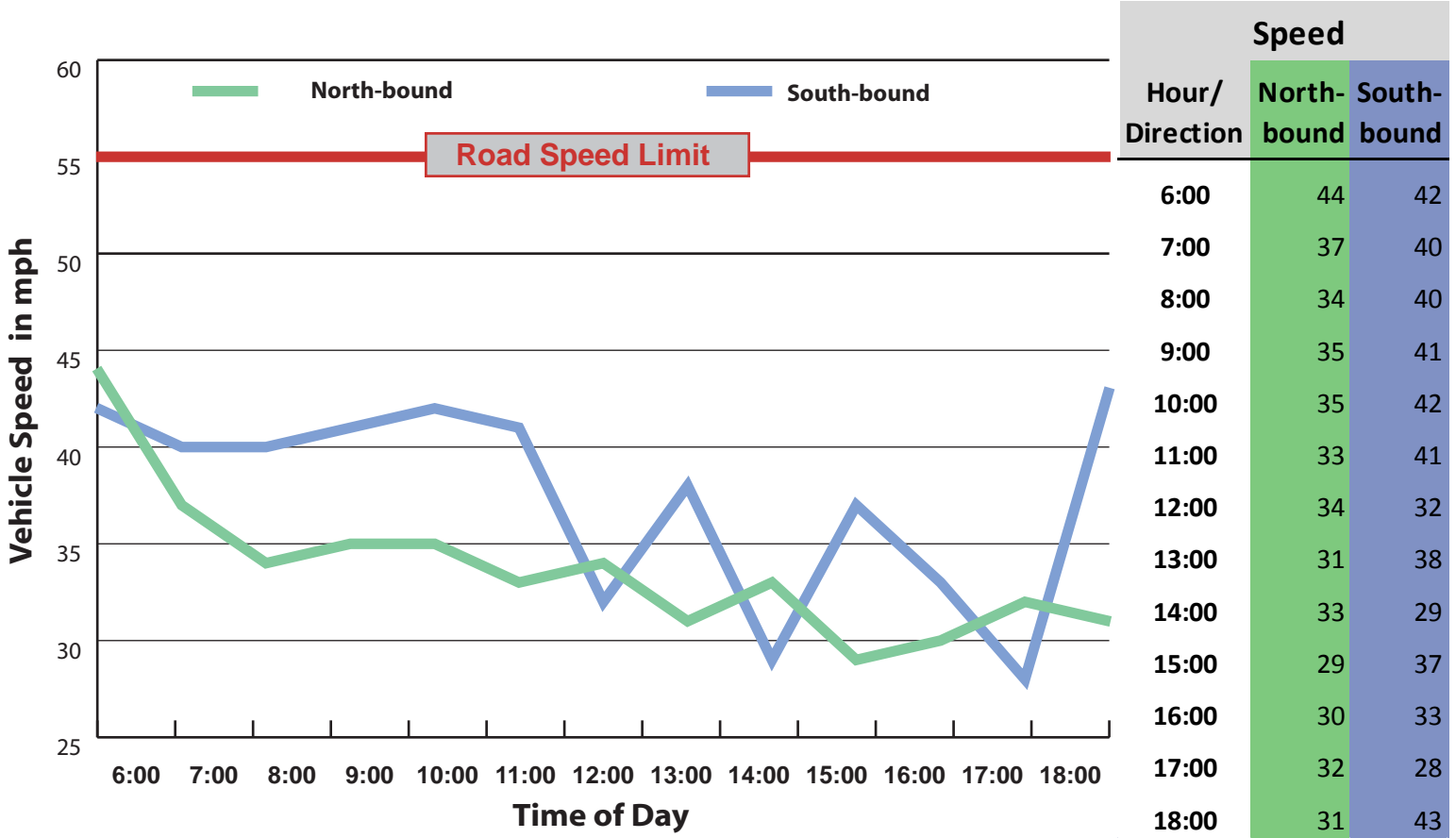
I-4

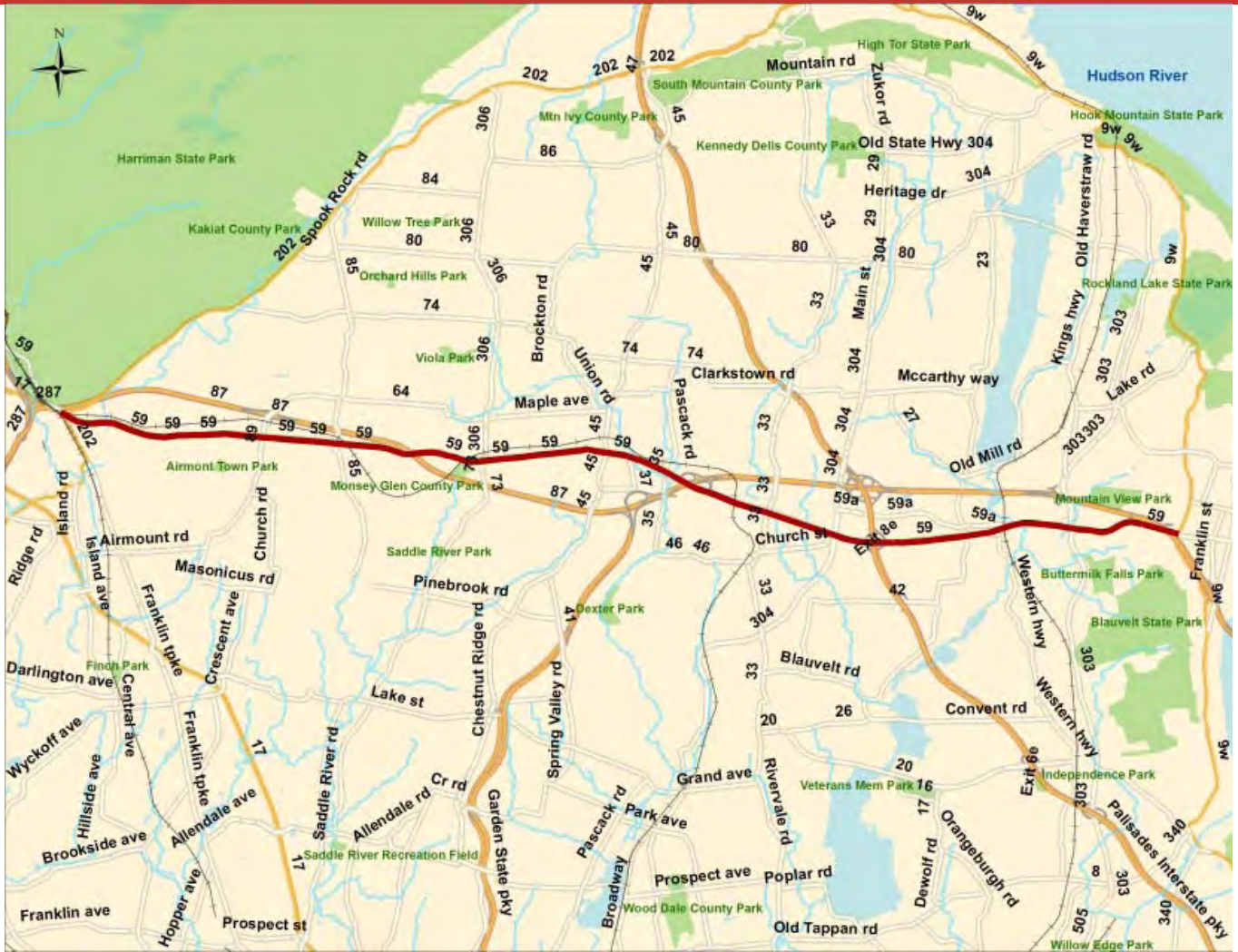


Hour/ Direction	Speed	
	West-bound	East-bound
6:00	35	30
7:00	25	31
8:00	26	26
9:00	33	27
10:00	17	29
11:00	30	20
12:00	29	26
13:00	30	24
14:00	27	27
15:00	27	27
16:00	28	24
17:00	31	27
18:00	29	25

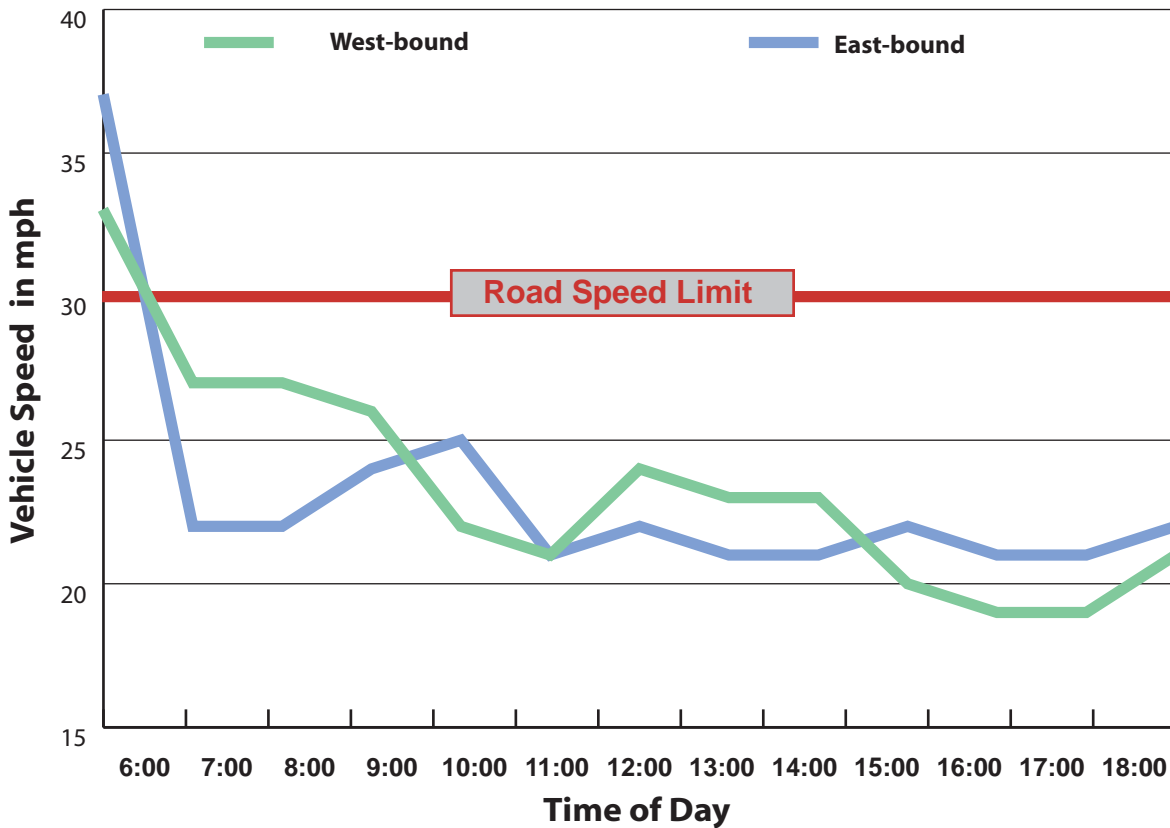


I-5

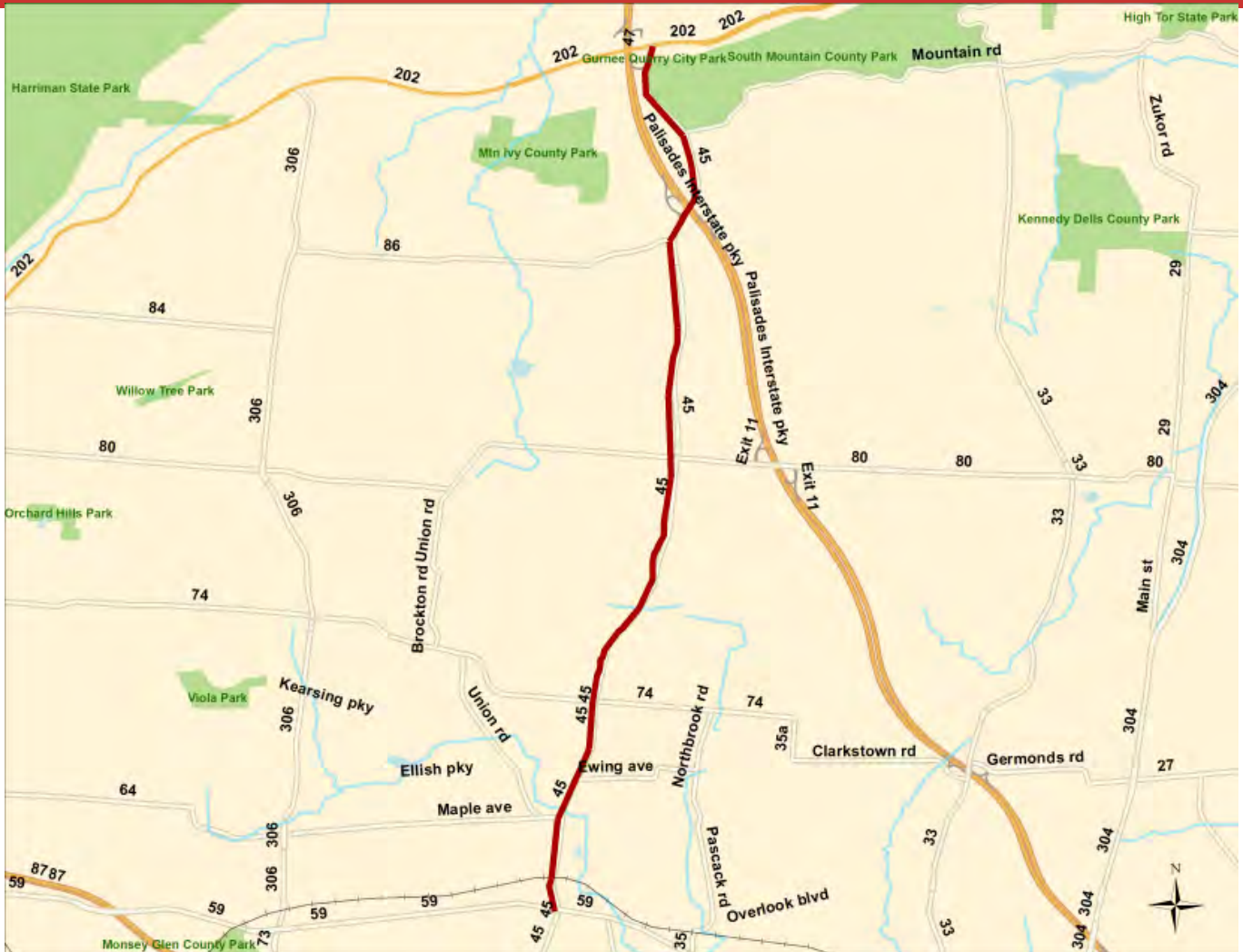




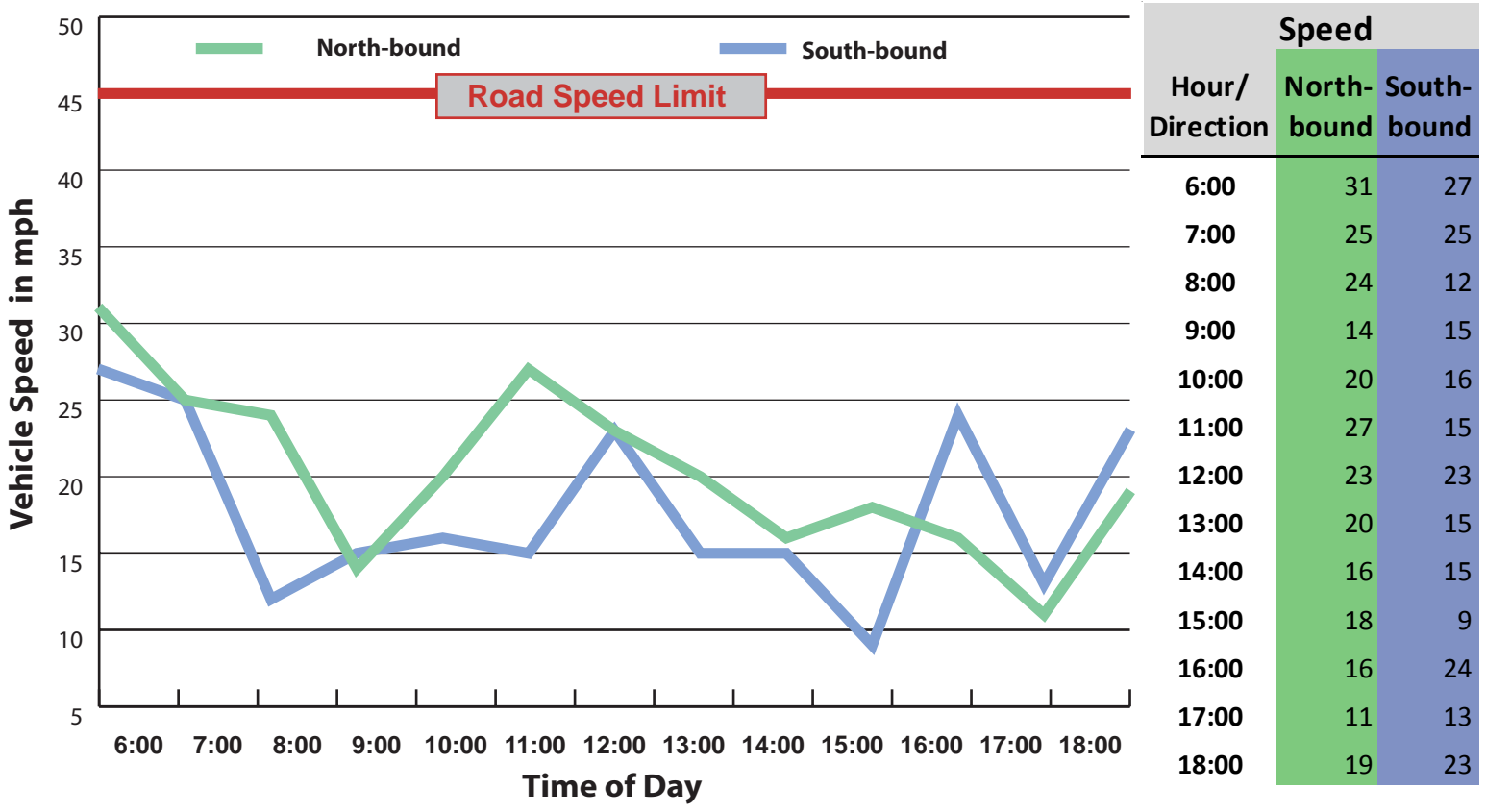
I-6



Hour/ Direction	Speed	
	West-bound	East-bound
6:00	33	37
7:00	27	22
8:00	27	22
9:00	26	24
10:00	22	25
11:00	21	21
12:00	24	22
13:00	23	21
14:00	23	21
15:00	20	22
16:00	19	21
17:00	19	21
18:00	21	22



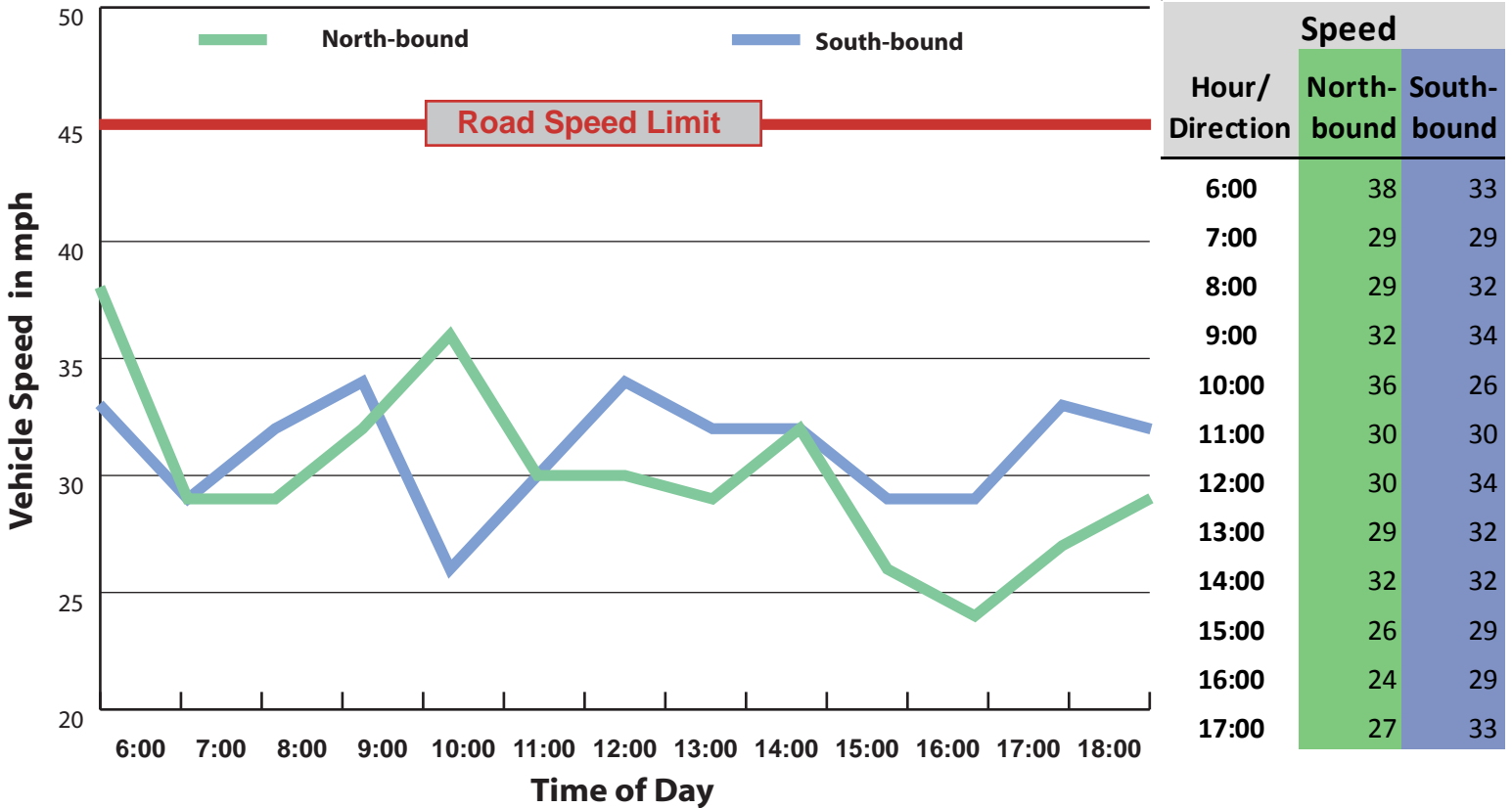
I-7



Route 9W [betw. Route 303 and Orange County Line]



I-8

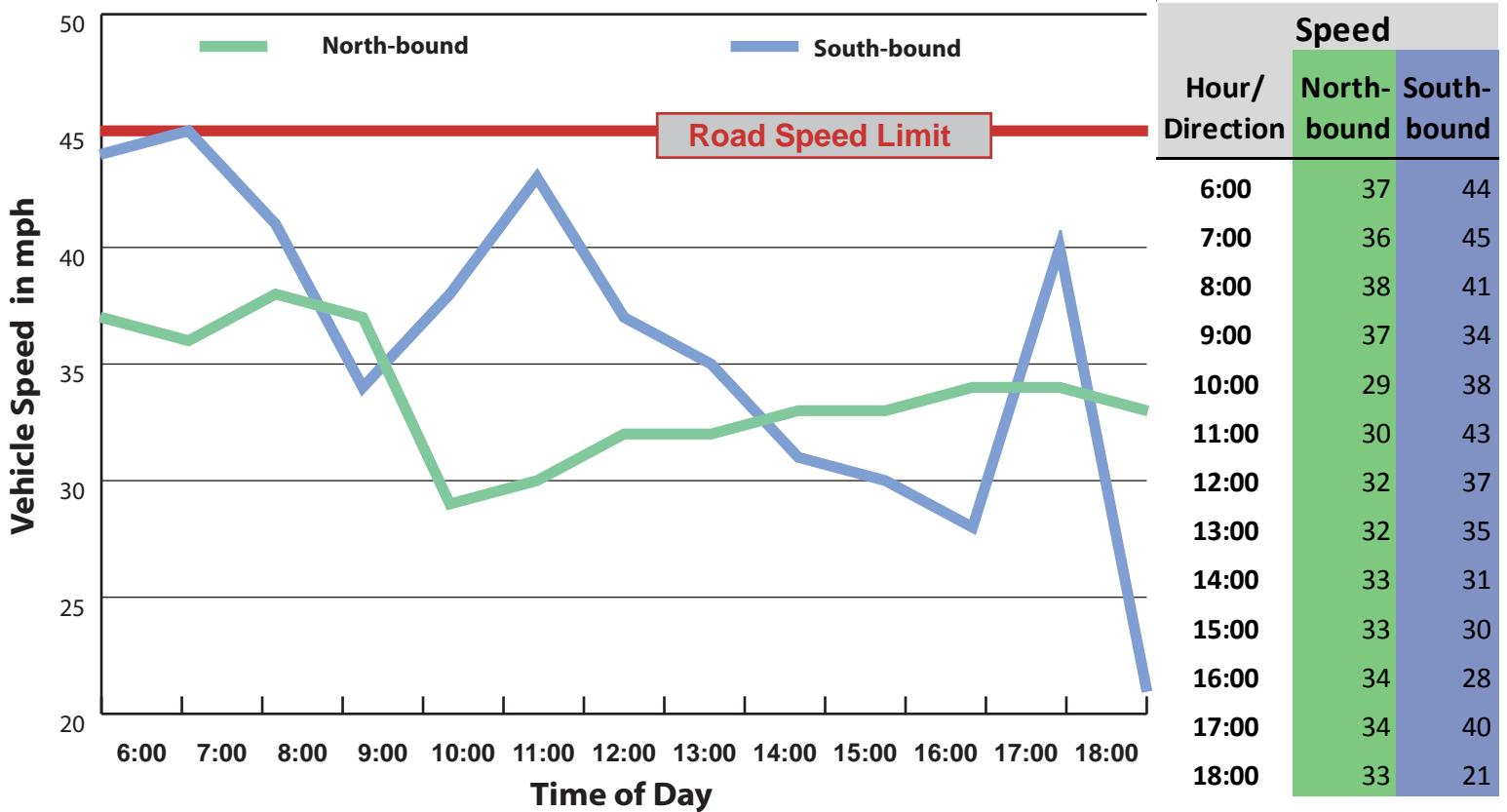


ROCKLAND

Route 9W [betw. NJ State Line and Route 59]



I-9



This page is intentionally left blank