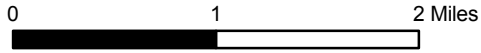


MANHATTAN: TRANSIT PROJECTS

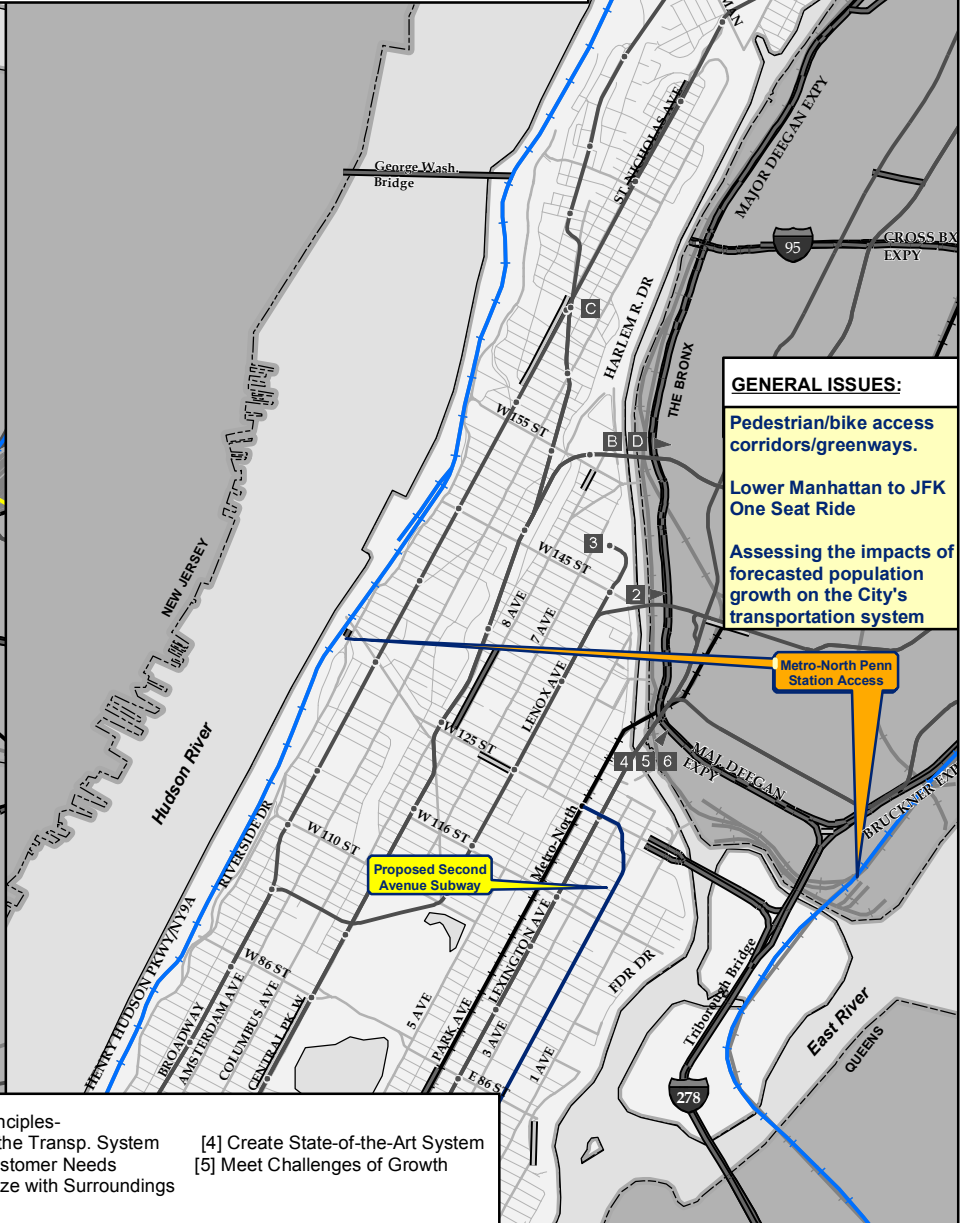
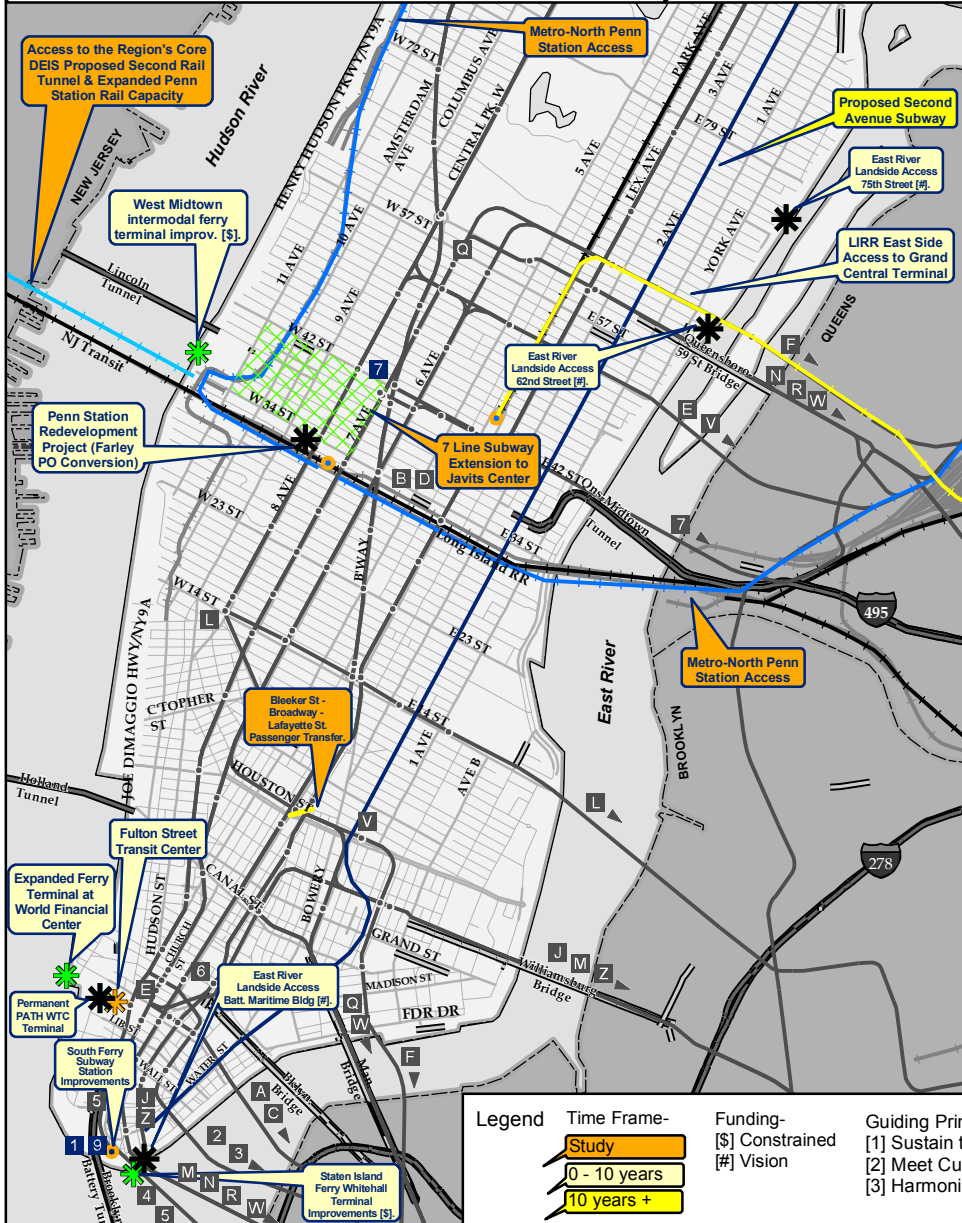


Map Legend

- | | | |
|---------------------|-----------------|---|
| Manhattan | State Roads | NYC Roads (continued) |
| Commuter Rail | Highways | Connector Roads |
| Subway | Connector Roads | Local Roads |
| Stations / Terminal | NYC Roads | Capacity Utilized by Volume (4 hour AM peakavg) |
| Other Rail Lines | Highways | 80% and above |



(capacity is a projection based on Best Practices Model 2030 AM Peak Build roadway links)



GENERAL ISSUES:

- Pedestrian/bike access corridors/greenways.
- Lower Manhattan to JFK One Seat Ride
- Assessing the impacts of forecasted population growth on the City's transportation system

Legend	Time Frame-	Funding-	Guiding Principles-
			[1] Sustain the Transp. System
			[2] Meet Customer Needs
			[3] Harmonize with Surroundings
			[4] Create State-of-the-Art System
			[5] Meet Challenges of Growth