

CANAL AREA TRANSPORTATION STUDY PUBLIC MEETINGS ON STUDY RESULTS & ANALYSIS OF TRAFFIC REDUCTION STRATEGIES



Join the New York Metropolitan Transportation Council for a presentation of the analysis results for the traffic reduction strategies which CATS is considering for the Canal Street area, including:

- Dedicated lanes for High-Occupancy Vehicles (HOVs) in the Holland Tunnel and on the Manhattan Bridge
- Diversion of traffic from the Manhattan Bridge to the Brooklyn Battery Tunnel
- Conversion of Canal Street and Grand Street into a pair of one-way streets


Also hear about the next steps in the study, which will include an evaluation of parking in the study area.

Don't miss this opportunity to play a role in improving transportation in your community
We welcome your comments

MEETING DETAILS

**November 28th, 2007
3:00 PM**

New York Metropolitan Transportation Council
One Seaport Plaza
199 Water Street, 22nd Floor
(Between Fulton Street and John Street)

 Wheelchair accessible entrance

**November 28th, 2007
7:00 PM**

P.S. 130
143 Baxter Street
Auditorium

(Between Hester Street and Grand Street)
 Wheelchair accessible entrance

The same information will be presented at both meetings and
Cantonese and Mandarin interpreter services will be available.

For meeting information, or special needs accommodations, contact Gretchen Riederer
at the New York Metropolitan Transportation Council at (212) 383-7258 or griederer@dot.state.ny.us

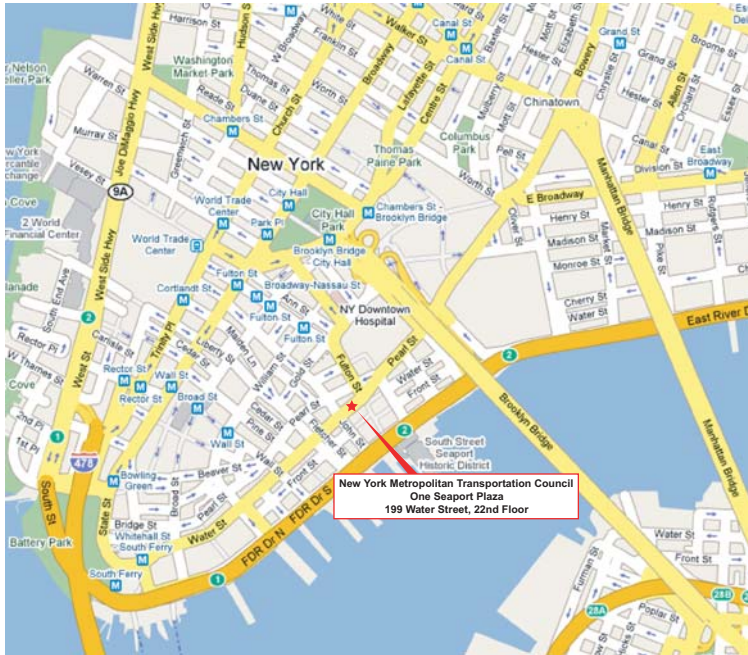
For more project information, please contact Gerry Bogacz, CATS II Project Manager at NYMTC, at
gbogacz@dot.state.ny.us, or visit the Web site at: <http://www.nymtc.org/catsII/aboutstudy.html>



MEETING DIRECTIONS

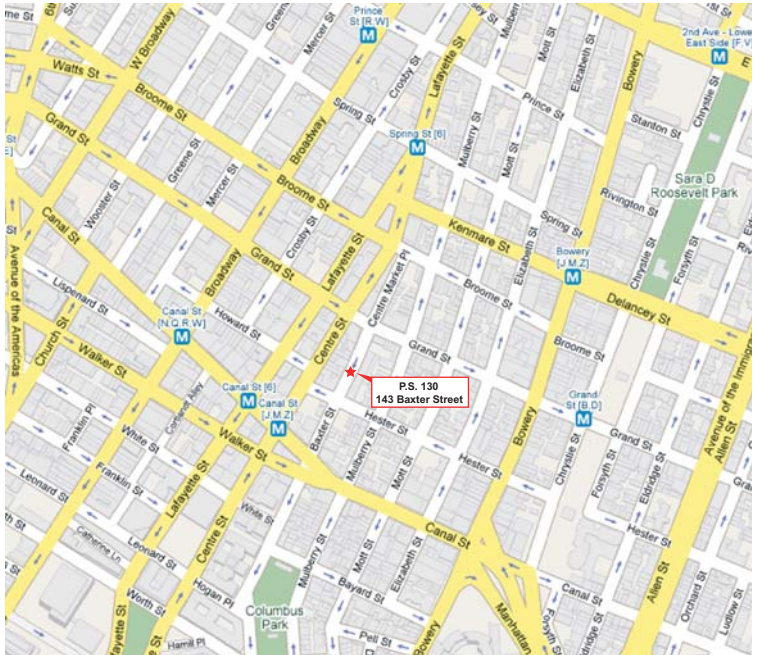
New York Metropolitan Transportation Council
One Seaport Plaza
199 Water Street, 22nd Floor
(Between Fulton Street and John Street)
New York, NY

Subway: 2, 3, 4, 5, J, M, Z to Fulton Street.
A, C to Broadway/Nassau.
Bus: M9, M15 to South Street Seaport/Fulton Street.



P.S. 130
143 Baxter Street
Auditorium
(Between Hester Street and Grand Street)
New York, NY

Subway: B, D to Grand Street.
6, J, M, N, Q, R, W, Z to Canal Street.
Bus: M103, B51 to Bayard Street.



New York Metropolitan Transportation Council
c/o Urbitran Associates, Inc.
71 West 23rd Street
New York, NY 10010